

I certify that this is a true copy of the Order as it was when it was:

**MADE BY
BEDFORD BOROUGH COUNCIL**

Signed: *Georgina McDade*

Dated: 24 May 2024

WILDLIFE AND COUNTRYSIDE ACT 1981

Definitive Map Modification Order

Definitive Map and Statement for The Former North Bedfordshire Borough

**BEDFORD BOROUGH COUNCIL
(DEFINITIVE MAP AND STATEMENT FOR THE
FORMER NORTH BEDFORDSHIRE BOROUGH)
(STAGSDEN: PUBLIC BRIDLEWAY No. 36)
MODIFICATION ORDER 2024**

This Order is made by Bedford Borough Council under section 53(2)(b) of the Wildlife and Countryside Act 1981 ("the Act") because it appears to the authority that the Definitive Map and Statement for The Former North Bedfordshire Borough require modification in consequence of the occurrence of an event specified in section 53(3)(c)(i) of the Act namely:-

3(c) the discovery by the surveying authority of evidence which (when considered with all other relevant evidence available to them) shows:

(i) that a right of way which is not shown on the map and statement subsists or is reasonably alleged to subsist over land in the area to which the map relates, being a right of way to which Part II applies.

The authority has consulted with every local authority whose area includes the land to which the order relates. The Bedford Borough Council hereby order that:

1. For the purposes of this order the relevant date is 12 April 2024.
2. The Definitive Map and Statement for The Former North Bedfordshire Borough shall be modified as described in Part I and Part II of the Schedule and shown on the map attached to the Order.
3. This order shall take effect on the date it is confirmed and may be cited as the "Bedford Borough Council (Definitive Map and Statement for The Former North Bedfordshire Borough)(Stagsden: Public Bridleway No. 36) Modification Order 2024".

In witness whereof

**THE COMMON SEAL OF
THE BEDFORD BOROUGH COUNCIL**

was hereunto affixed this *16* day of *MAY* 2024
in the presence of:

**Wai K. Tsang
Solicitor
Legal Services
Bedford Borough Council**

Authorised Signatory *Wai K. Tsang*



I certify that this is a true copy of the Order as it was when it was:

**MADE BY
BEDFORD BOROUGH COUNCIL**

Signed: *Seorgine McDade*

Dated: 24 May 2024

SCHEDULE

PART I

Modification of Definitive Map

Description of Path or Way to be Added

A length of Public Bridleway in the Parish of Stagsden to be numbered 36 in the Definitive Statement that commences where it has a junction with that part of the Public Road known as "Newport Pagnell Road" in Stagsden approximately 416 metres west of the residential property known as "3 Ducksworth Farm," Stagsden at Ordnance Survey Grid Reference (OSGR) SP 9614/4761 shown as Point A on the map attached to this order (Appendix 1) then running in a generally south-east direction, following the administrative boundary with Astwood (Milton Keynes) for approximately 1085 metres to that part of Public Footpath number 4, Stagsden to be retained at OSGR SP 9656/4673 shown as Point B on the map attached to this order (Appendix 1) then continuing in a generally south-east direction following the administrative boundary with Astwood (Milton Keynes) for approximately 906 metres until it reaches a connection with Bridleway 34 Kempston Rural shown as Point C on the map attached to this Order (Appendix 2) at OSGR SP 9715/4607.

The additional public bridleway described above has a width of 3.0 (three) metres throughout.

PART II

Modification of Definitive Statement Variation of Particulars of Path or Way

Statement Entry to be Added

STAGSDEN

BW 36

FROM:

NEWPORT PAGNELL ROAD

TO:

BRIDLEWAY 34 KEMPSTON RURAL

DESCRIPTION:

The path is a bridleway.

The Bridleway commences where it has a junction with that part of the Public Road known as "Newport Pagnell Road" in Stagsden approximately 416 metres west of the residential property known as "3 Ducksworth Farm," Stagsden at Ordnance Survey Grid Reference (OSGR) SP 9614/4761 then running in a generally south-east direction, following the administrative boundary with Astwood (Milton Keynes) for approximately 1085 metres to that part of Public Footpath number 4, Stagsden to be retained at OSGR SP 9656/4673 then continuing in a generally south-east direction following the administrative boundary with Astwood (Milton Keynes) for approximately 906 metres until it reaches a connection with Bridleway 34 Kempston Rural, to be retained at OSGR SP 9715/4607.

The bridleway has a width of 3.0 (three) metres throughout.

Relevant Date of Order 12 April 2024

DISTRICT:

North Bedfordshire Borough

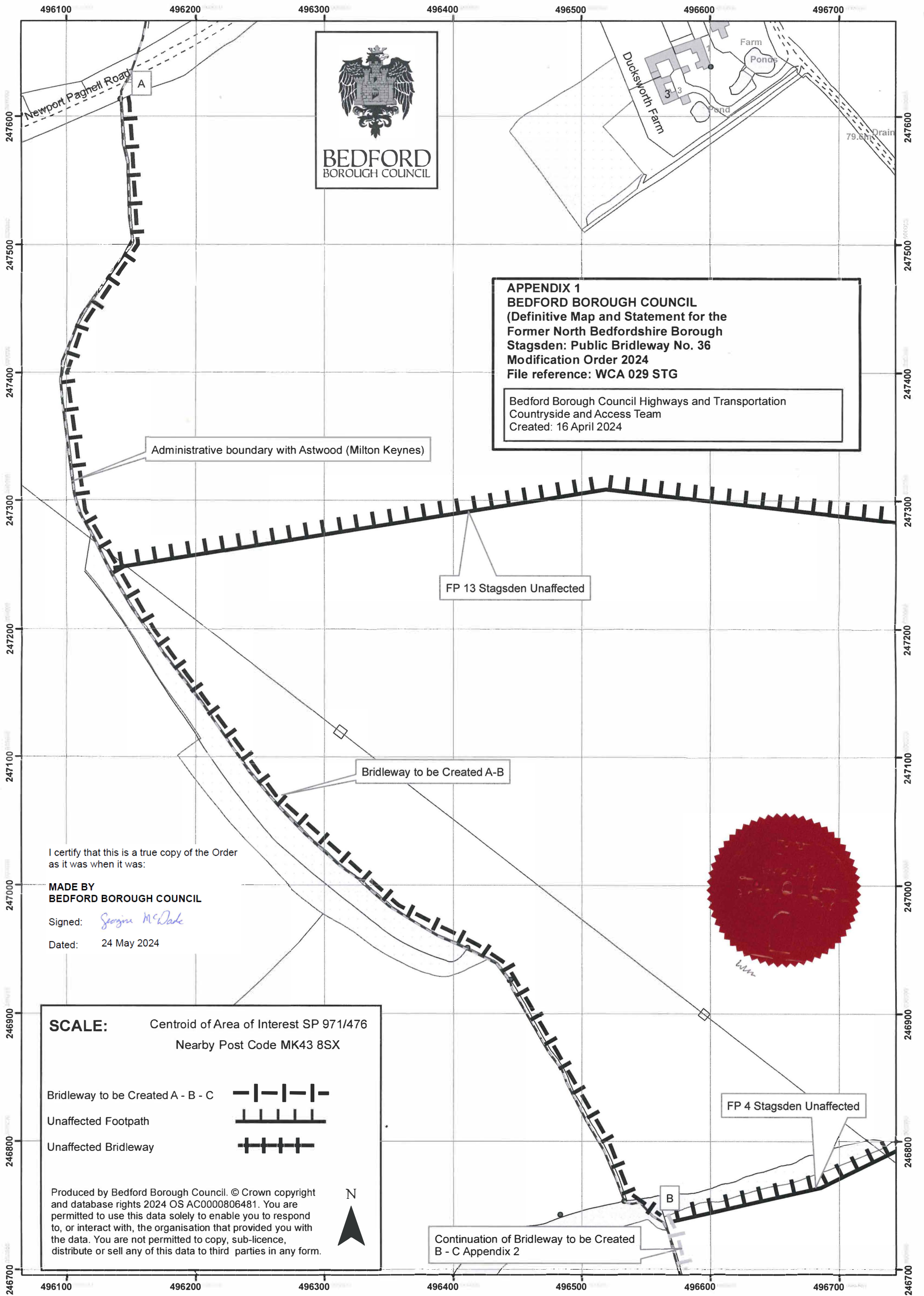
AUTHORITY FOR EXECUTION		
COUNCIL/COMMITTEE	MINUTE No.	DATE
DELEGATED POWER	By Whom Exercised MD	DATE 12/04/24
ORIGINATED AND CHECKED BY	OFFICERS GEM	DATE 16/04/24
Approved	AQ	17/04/24

I certify that this is a true copy of the Order as it was when it was:

**MADE BY
BEDFORD BOROUGH COUNCIL**

Signed: *Sergina McNamee*

Dated: 24 May 2024



APPENDIX 1
BEDFORD BOROUGH COUNCIL
(Definitive Map and Statement for the
Former North Bedfordshire Borough
Stagsden: Public Bridleway No. 36
Modification Order 2024
File reference: WCA 029 STG

Bedford Borough Council Highways and Transportation
Countryside and Access Team
Created: 16 April 2024

Administrative boundary with Astwood (Milton Keynes)

FP 13 Stagsden Unaffected

Bridleway to be Created A-B

I certify that this is a true copy of the Order
as it was when it was:

MADE BY
BEDFORD BOROUGH COUNCIL

Signed: *Seorgina McDade*

Dated: 24 May 2024

SCALE: Centroid of Area of Interest SP 971/476
Nearby Post Code MK43 8SX

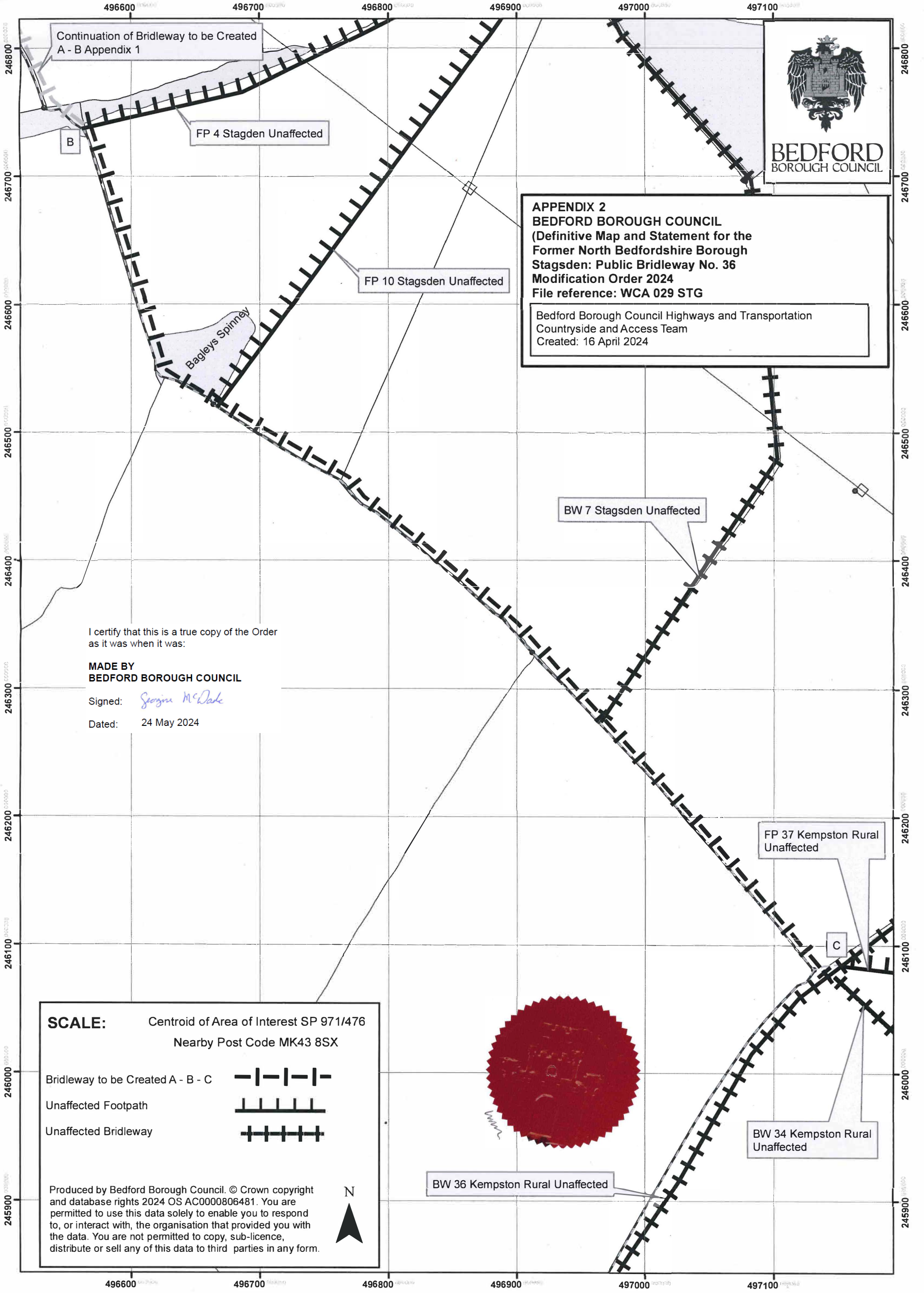
- Bridleway to be Created A - B - C
- Unaffected Footpath
- Unaffected Bridleway

Produced by Bedford Borough Council. © Crown copyright
and database rights 2024 OS AC0000806481. You are
permitted to use this data solely to enable you to respond
to, or interact with, the organisation that provided you with
the data. You are not permitted to copy, sub-licence,
distribute or sell any of this data to third parties in any form.



Continuation of Bridleway to be Created
B - C Appendix 2

FP 4 Stagsden Unaffected




Continuation of Bridleway to be Created
A - B Appendix 1

B

FP 4 Stagsden Unaffected

FP 10 Stagsden Unaffected

Bagley's Spinney



BEDFORD
BOROUGH COUNCIL

APPENDIX 2
BEDFORD BOROUGH COUNCIL
(Definitive Map and Statement for the
Former North Bedfordshire Borough
Stagsden: Public Bridleway No. 36
Modification Order 2024
File reference: WCA 029 STG

Bedford Borough Council Highways and Transportation
Countryside and Access Team
Created: 16 April 2024

BW 7 Stagsden Unaffected

I certify that this is a true copy of the Order
as it was when it was:

MADE BY
BEDFORD BOROUGH COUNCIL

Signed: *Georgina McDade*

Dated: 24 May 2024


FP 37 Kempston Rural
Unaffected


C


BW 34 Kempston Rural
Unaffected

BW 36 Kempston Rural Unaffected

SCALE: Centroid of Area of Interest SP 971/476
Nearby Post Code MK43 8SX

Bridleway to be Created A - B - C 

Unaffected Footpath 

Unaffected Bridleway 

Produced by Bedford Borough Council. © Crown copyright
and database rights 2024 OS AC0000806481. You are
permitted to use this data solely to enable you to respond
to, or interact with, the organisation that provided you with
the data. You are not permitted to copy, sub-licence,
distribute or sell any of this data to third parties in any form.

N

