



PUBLIC NOTICE

BEDFORD BOROUGH COUNCIL PROPOSE TO INTRODUCE NEW PARKING RESTRICTIONS IN HUDSON ROAD AND EDISON ROAD, BEDFORD

Reason for Proposal:

As part of a Section 278 Agreement in connection with the construction of new entrances to industrial units, Bedford Borough Council proposes to introduce new parking restrictions along Hudson Road and Edison Road, Bedford.

Effect of the Proposal:

1. To introduce 'No waiting at any time' restriction (double yellow lines) on the following lengths of roads:-

A	Hudson Road, Bedford
(i)	On its northern kerb, extending from the centre of Stratton Way for a distance of approx. 13.5 metres in an easterly direction.
(ii)	On its northern kerb, extending from the centre of Stratton Way for a distance of approx. 14 metres in a westerly direction.
(iii)	On its southern kerb, extending from the centre of Stratton Way for a distance of approx. 84.5 metres in an easterly direction.
(iii)	On its southern kerb, extending from the centre of Stratton Way for a distance of approx. 71 metres in a westerly direction.
(iv)	On its northern kerb, extending from a point approx. 56 metres west of the centre of Hammond Road for a distance of approx. 50 metres in a westerly direction.
(vi)	On its southern kerb, extending from a point approx. 110 metres west of the centre of Hammond Road for a distance of approx. 42 metres in a westerly direction.
B	New access off Hudson Road to Industrial Units
(i)	On both sides of the road, extending from the southern side of Hudson Road for a distance of approx. 12 metres in a southerly direction to the extent of proposed adopted highway.
C	Edison Road, Bedford
(i)	On its eastern side, extending from a point approx. 115 metres south of the centre of Hudson Road for a distance of approx. 59 metres in a southerly direction.
(ii)	On its western side, extending from a point approx. 126.5 metres south of the centre of Hudson Road for a distance of approx. 65 metres in a southerly direction.
D	New access off Edison Road to Industrial Units
(i)	On both sides, extending from the eastern side of Edison Road for a distance of approx. 14 metres in an easterly direction to the extent of proposed adopted highway.

Relevant proposal documents may be examined during normal office hours at Borough Hall, Cauldwell Street, Bedford, MK42 9AP. They will also be available for viewing on the council's website at www.bedford.gov.uk/proposedtro. The documents will be placed on deposit until 6 weeks after the Order is made or until it is decided

not to continue with the proposal. For further information, please contact Andrew Prigmore at Bedford Borough Council on 01234 276691.

Comments supporting or objecting to the proposal should be put in an email, stating the grounds on which they are made, and sent no later than 8th February 2024 to highway.consultations@bedford.gov.uk.

Order Title for the parking restriction changes if made will be:

1. Bedford Borough Council (Bedford Urban Area (North of the River Excluding Queens Park and CPZ Areas)) (Prohibition and Restriction of Waiting and Loading and Parking Places) Order 2009 (Amendment No.**) Order 20**.

Dated: 11th January 2024

Borough Hall, Cauldwell Street
Bedford, MK42 9AP

Craig Austin
Director of Environment



BEDFORD BOROUGH COUNCIL
(BEDFORD URBAN AREA (NORTH OF THE RIVER EXCLUDING QUEENS PARK
AND CPZ AREAS)) (PROHIBITION AND RESTRICTION OF WAITING AND
LOADING AND PARKING PLACES) ORDER 2009
(AMENDMENT NO.99) ORDER 2024

BEDFORD BOROUGH COUNCIL (“the Council”) in exercise of the powers conferred by Sections 1(1), 2(1) to (3) and 4(2) of, and Part IV of Schedule 9 to, the Road Traffic Regulation Act 1984 (“the Act”) and of all other powers enabling them in that behalf, and after consultation with the Chief Officer of Police in accordance with Part III of Schedule 9 to the Act, hereby make the following Order:-

1. This Order may be cited as the “Bedford Borough Council (Bedford Urban Area (North of the River Excluding Queens Park and CPZ Areas)) (Prohibition and Restriction of Waiting and Loading and Parking Places) Order 2009 (Amendment No.99) Order 2024” and shall come into force on 19th February 2024.
2. As from the date upon which this Order comes into force the provisions of the Bedford Borough Council (Bedford Urban Area (North of the River Excluding Queens Park and CPZ Areas)) (Prohibition and Restriction of Waiting and Loading and Parking Places) Order 2009 as amended shall be varied as follows:
 - (i) The plan schedule reference “Grid Ref: Q 20 Revision No: 2” shall be deleted and the plan schedule reference “Grid Ref: Q 20 Revision No: 3” shall be inserted;
 - (ii) The plan schedule reference “Grid Ref: Q 21 Revision No: 2” shall be deleted and the plan schedule reference “Grid Ref: Q 21 Revision No: 3” shall be inserted;
 - (iii) The plan schedule reference “Grid Ref: Q 22 Revision No: 2” shall be deleted and the plan schedule reference “Grid Ref: Q 22 Revision No: 3” shall be inserted;

(iv) The plan schedule reference “Grid Ref: R 20 Revision No: 1” shall be deleted and the plan schedule reference “Grid Ref: R 20 Revision No: 2” shall be inserted.

3. This Amendment shall be read and construed as one with the Bedford Borough Council (Bedford Urban Area (North of the River Excluding Queens Park and CPZ Areas)) (Prohibition and Restriction of Waiting and Loading and Parking Places) Order 2009 as amended.

**THE COMMON SEAL of the
BEDFORD BOROUGH COUNCIL**

was hereunto affixed this
15th day of February 2024
in the presence of:



Wai K. Tsang
Solicitor
Legal Services
Bedford Borough Council

Authorised Signatory

AUTHORITY FOR EXECUTION		
COUNCIL/COMMITTEE	MINUTE No.	DATE
DELEGATED POWER	By whom executed ENVIRONMENT	09/02/2024
	OFFICERS INITIALS	DATE
ORIGINATED AND CHECKED BY	GM	09/02/2024
APPROVED BY	AP	09/02/2024



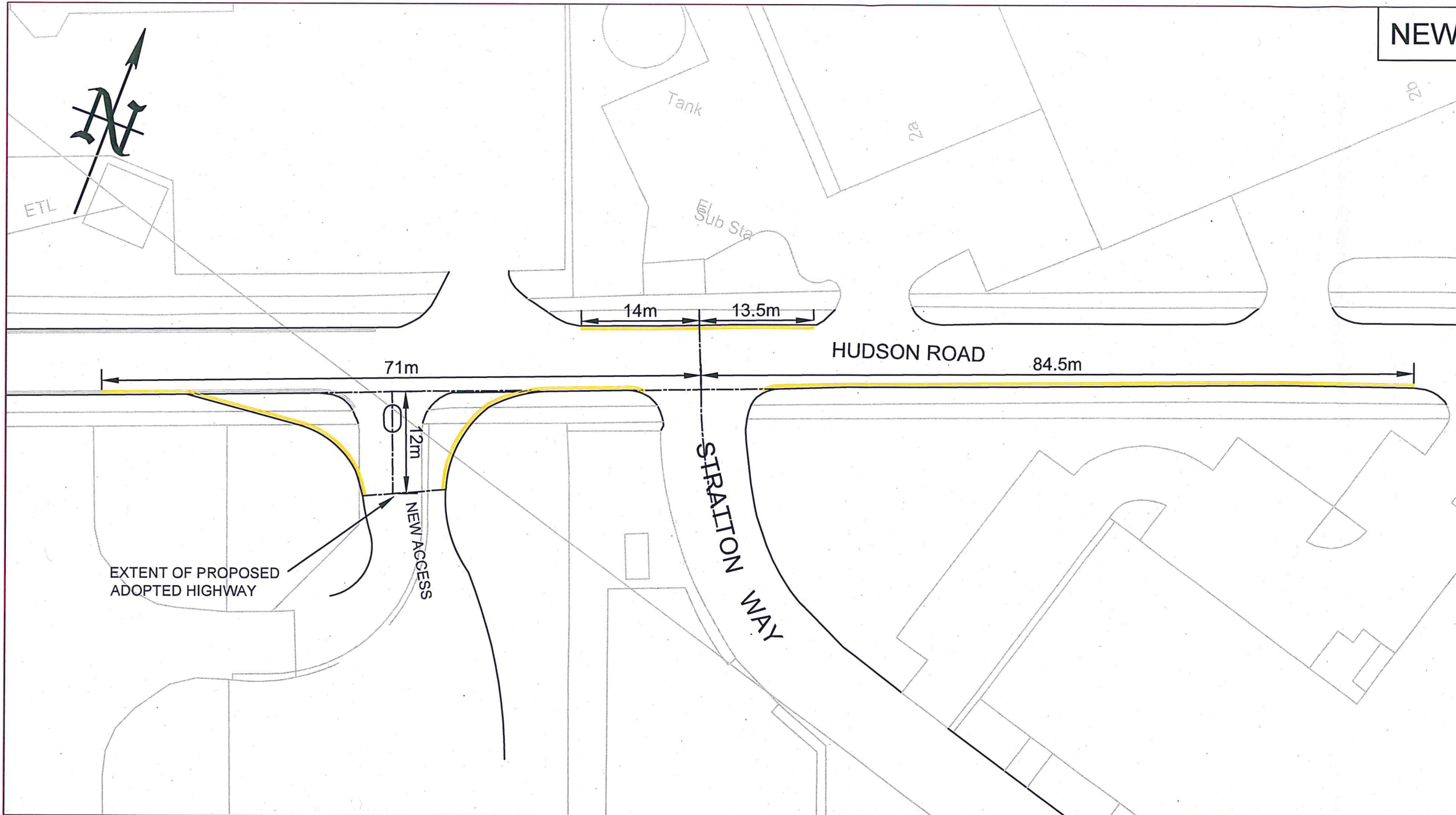
BEDFORD
BOROUGH COUNCIL

BEDFORD BOROUGH COUNCIL

**(BEDFORD URBAN AREA (NORTH OF THE RIVER EXCLUDING QUEENS PARK
AND CPZ AREAS)) (PROHIBITION AND RESTRICTION OF WAITING AND
LOADING AND PARKING PLACES) ORDER 2009
(AMENDMENT NO.99) ORDER 2024**



STATEMENT OF REASONS

As part of a Section 278 Agreement in connection with the construction of new entrances to industrial units, Bedford Borough Council proposes to introduce new parking restrictions along Hudson Road and Edison Road, Bedford.



NEW

PRINTS FROM THIS DRAWING ARE UNCONTROLLED UNLESS OTHERWISE STATED **A3**

- KEY:**
-  Existing double yellow lines
 -  New 100mm wide double yellow lines (to match existing) to Diagram 1018.1 of the Traffic Signs Regulations and General Directions 2016.

NOTES:

New double yellow lines to new access off Hudson Road extend for a distance of approx. 12 metres to extent of proposed adopted highway only.



09/02/2024	TRO	2	GM
03/01/2024	Stratton Way restriction removed	1	GM
20/12/2023	Consultation	0	GM
DATE	AMENDMENTS	REV	BY



Traffic Management
 BOROUGH HALL, CAULDWELL ST, BEDFORD, MK42 9AP
 Tel. (01234) 267422

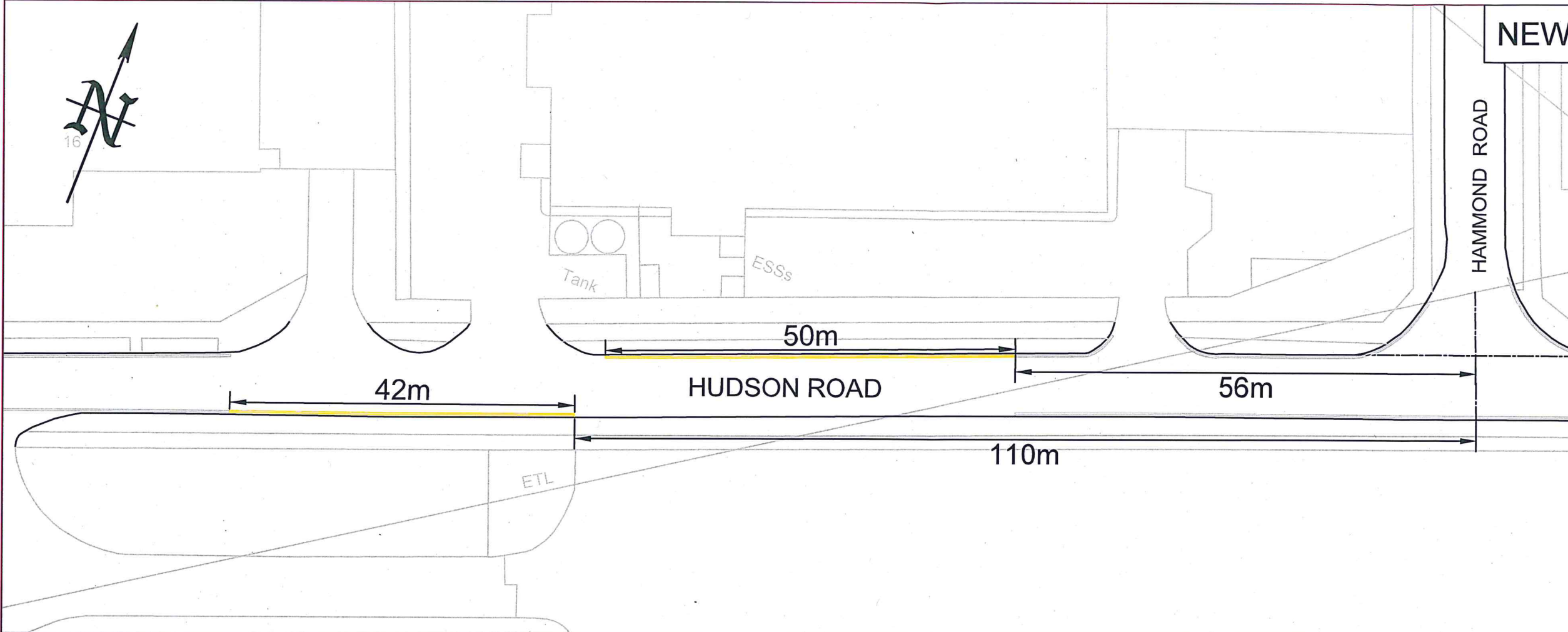
CLIENT
Environment

SCHEME
Hudson Road & Edison Road, Bedford

DRAWING TITLE
New 'No waiting at any time' restriction - Sheet 1 of 2

(Double yellow lines)
 DRG STATUS
TRO

SCALE @ A3	DATE	DRAWN	CHECKED
NTS	19/10/2023	GM	AP

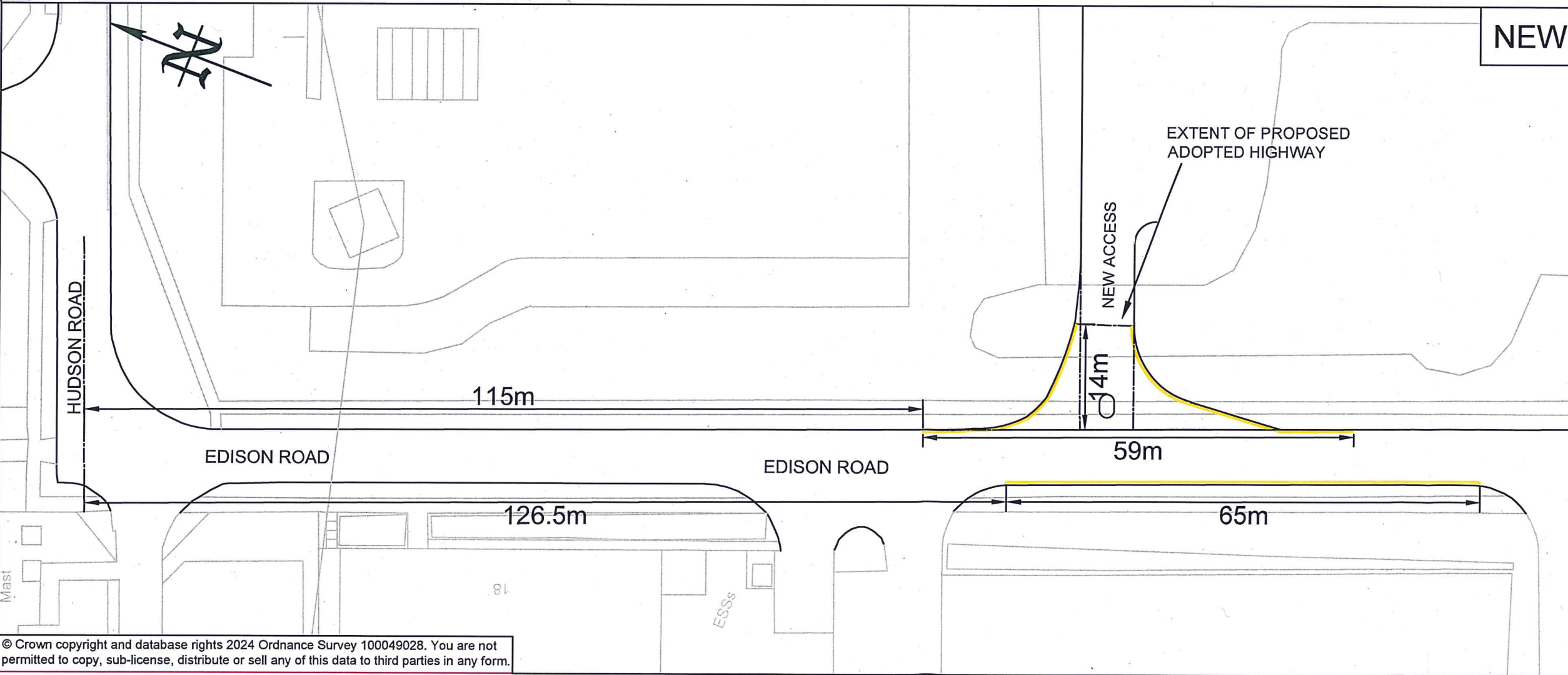


KEY:

- Existing double yellow lines
- New 100mm wide double yellow lines (to match existing) to Diagram 1018.1 of the Traffic Signs Regulations and General Directions 2016.

NOTES:

New double yellow lines to new access off Edison Road extend for a distance of approx. 14metres to extent of proposed adopted highway only.



09/02/2024	TRO	1	GM
20/12/2023	Consultation	0	GM
DATE	AMENDMENTS	REV	BY



Traffic Management
 BOROUGH HALL, CAULDWELL ST, BEDFORD, MK42 9AP
 Tel. (01234) 267422

CLIENT
Environment

SCHEME
Hudson Road & Edison Road, Bedford

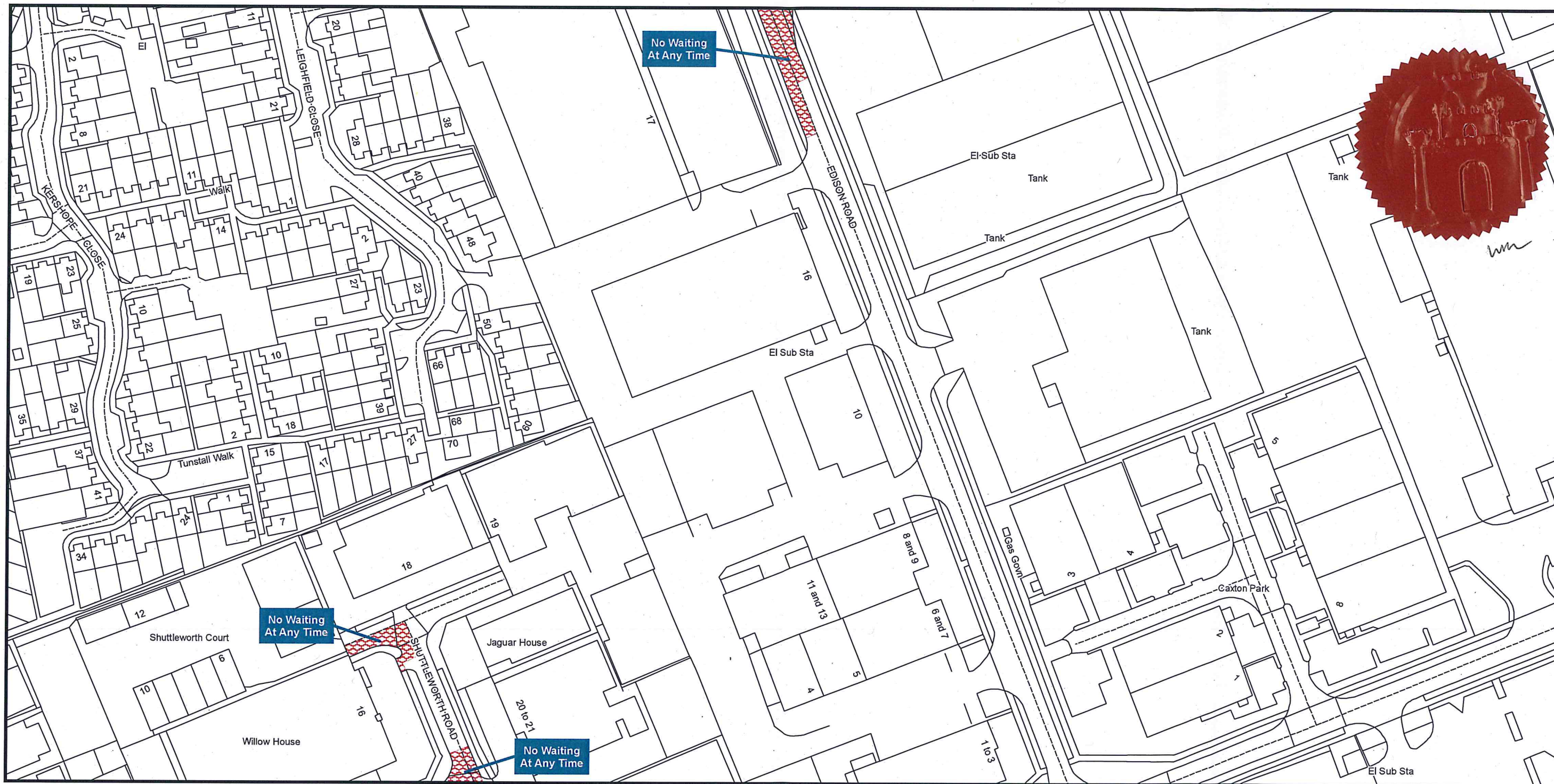
DRAWING TITLE
New 'No waiting at any time' restriction - Sheet 2 of 2

(Double yellow lines)
 DRG STATUS
TRO


SCALE @ A3	DATE	DRAWN	CHECKED
NTS	19/10/2023	GM	AP

Grid Ref: Q 22

Revision No: 3
Date: 19/02/2024



Bedford Borough Council (Bedford Urban Area (North of the River excluding Queens Park and CPZ areas)) (Prohibition and Restriction of Waiting and Loading and Parking Places) Order 2009



Bedford Borough Council
Borough Hall
Cauldwell Street
Bedford MK42 9AP

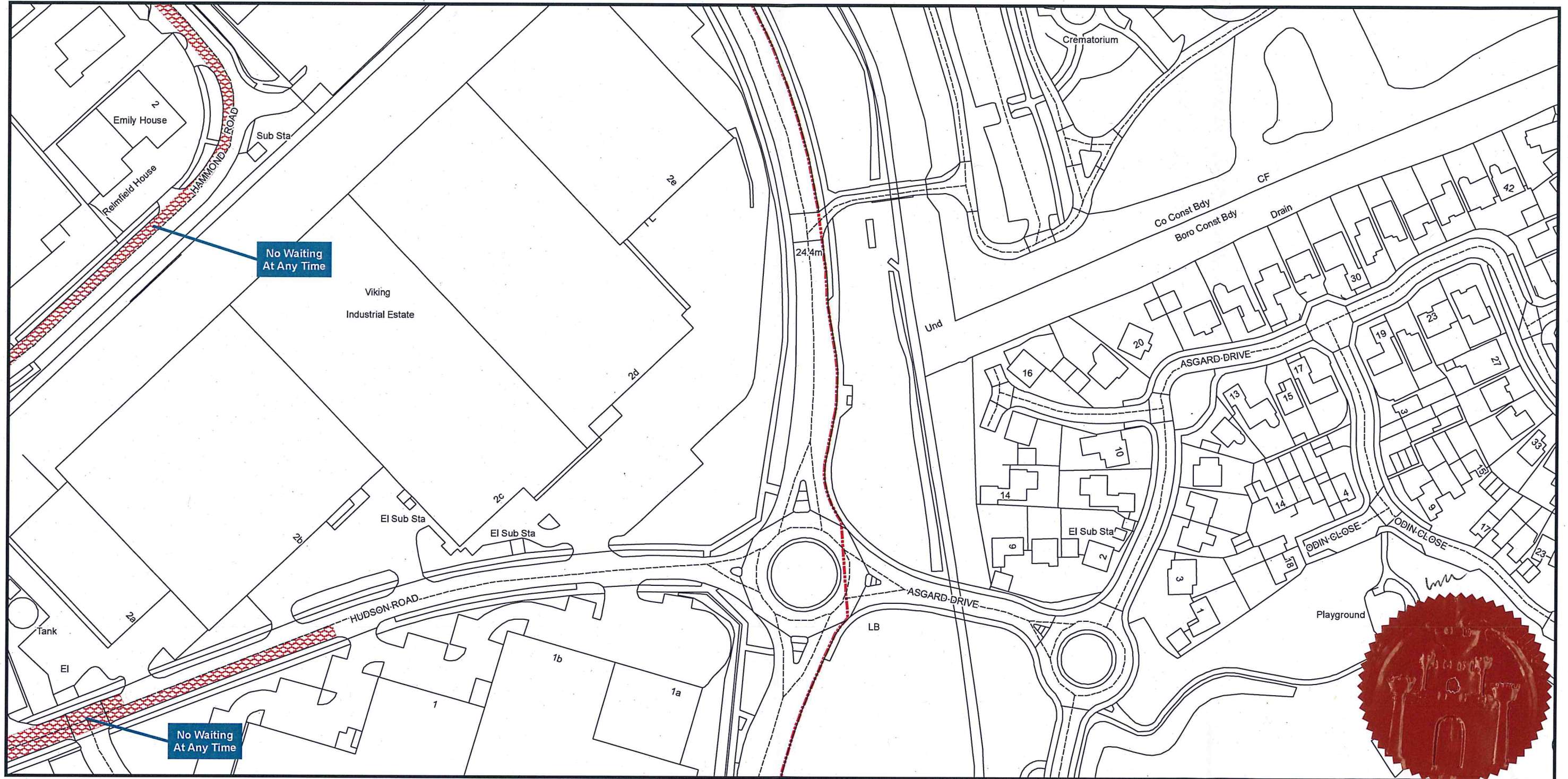
Reproduced from the Ordnance Survey map with the permission of Her Majesty's Stationary Office © Crown Copyright Licence No. LA077127 (2023). Unauthorised reproduction infringes Crown Copyright and may lead to prosecution or civil proceedings.

Scale - 1:1,250



Grid Ref: R 20

Revision No: 2
Date: 19/02/2024



Bedford Borough Council (Bedford Urban Area (North of the River excluding Queens Park and CPZ areas)) (Prohibition and Restriction of Waiting and Loading and Parking Places) Order 2009

Bedford Borough Council
Borough Hall
Cauldwell Street
Bedford MK42 9AP



Reproduced from the Ordnance Survey map with the permission of Her Majesty's Stationary Office © Crown Copyright Licence No. LA077127 (2023). Unauthorised reproduction infringes Crown Copyright and may lead to prosecution or civil proceedings.

Scale - 1:1,250



Grid Ref: Q 20

Revision No: 3
Date: 19/02/2024



Bedford Borough Council (Bedford Urban Area (North of the River excluding Queens Park and CPZ areas)) (Prohibition and Restriction of Waiting and Loading and Parking Places) Order 2009



Bedford Borough Council
Borough Hall
Cauldwell Street
Bedford MK42 9AP

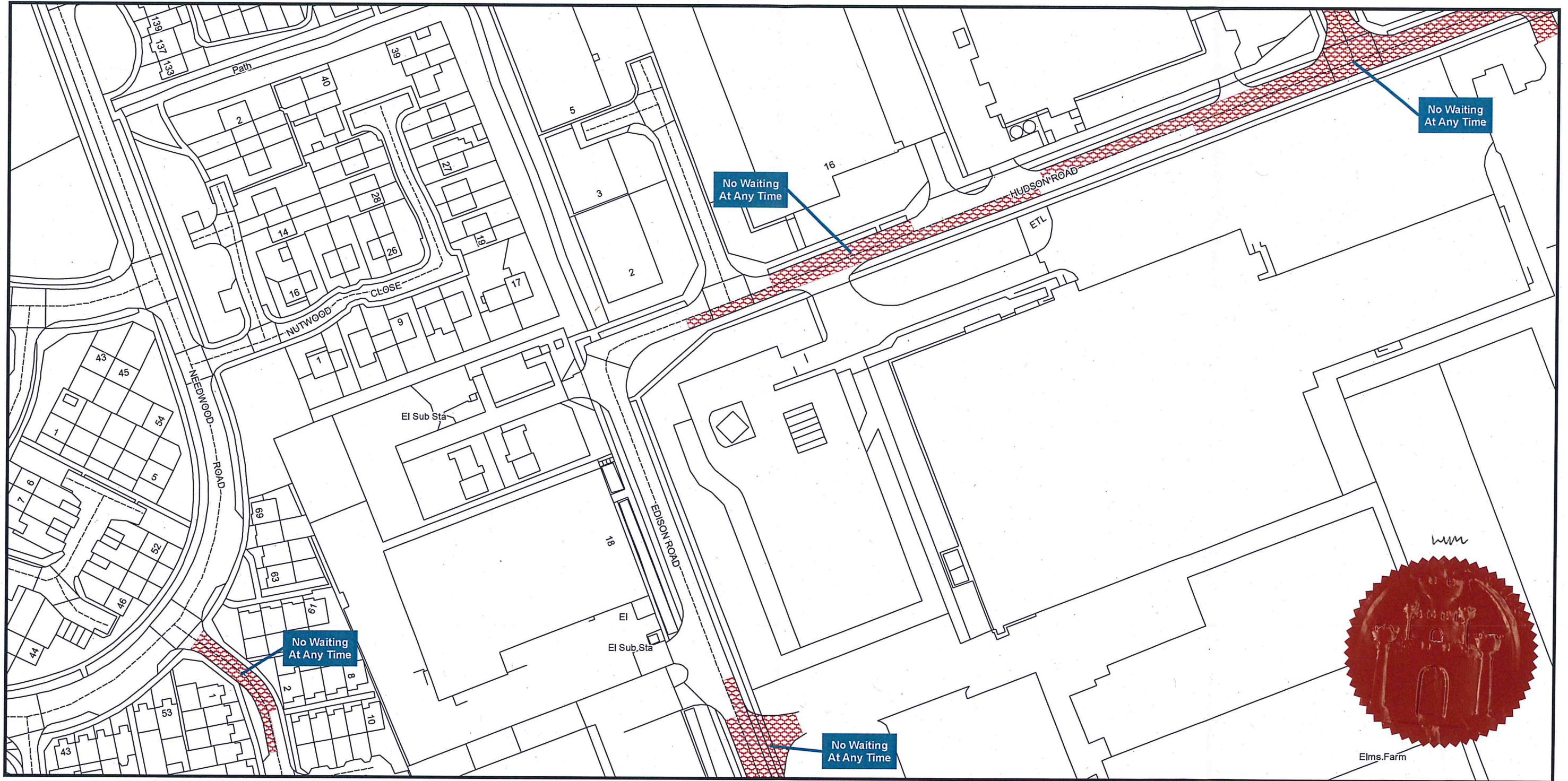
Reproduced from the Ordnance Survey map with the permission of Her Majesty's Stationary Office © Crown Copyright Licence No. LA077127 (2023). Unauthorised reproduction infringes Crown Copyright and may lead to prosecution or civil proceedings.

Scale - 1:1,250




Grid Ref: Q 21

Revision No: 3
Date: 19/02/2024



Bedford Borough Council (Bedford Urban Area (North of the River excluding Queens Park and CPZ areas)) (Prohibition and Restriction of Waiting and Loading and Parking Places) Order 2009



Bedford Borough Council
Borough Hall
Cauldwell Street
Bedford MK42 9AP

Reproduced from the Ordnance Survey map with the permission of Her Majesty's Stationary Office © Crown Copyright Licence No. LA077127 (2023). Unauthorised reproduction infringes Crown Copyright and may lead to prosecution or civil proceedings.

Scale - 1:1,250

