



PUBLIC NOTICE

BEDFORD BOROUGH COUNCIL PROPOSE 2 NEW ZEBRA CROSSINGS AND PARKING RESTRICTION CHANGES ON WAVENEY AVENUE, BEDFORD

Reason for Proposal:

Under Section 23 of the Road Traffic Regulation Act 1984 (as amended) Bedford Borough Council propose to establish 2 new zebra crossings in Waveney Avenue, Bedford. The proposal is intended to improve pedestrian safety in Waveney Avenue, as the zebra crossings will provide identified, controlled crossing points for pedestrians.

To facilitate the carriageway lining associated with the new zebra crossings, it will be necessary to re-locate a bus stop and revoke some double yellow lines and No Loading marks. The double yellow lines and No Loading marks will be replaced by the requisite zebra crossing zig-zag lines.

Effect of the Proposal:

1. To establish new zebra crossings at the following location:-

A	Waveney Avenue, Bedford
(i)	The centre of the first zebra crossing is approx. 12 metres north-east of the centre of the northern arm of Falcon Avenue on the north-western side of Waveney Avenue.
(ii)	The centre of the second zebra crossing is approx. 50 metres north-east of the centre of Severn Way.

2. To revoke and remove the 'No waiting at any time' restriction (double yellow lines) on the following length of road:-

A	Waveney Avenue, Bedford
(i)	On its north-western kerb, extending from a point approx. 30 metres north-east of the centre of Severn Way for a distance of approx. 27.5 metres in a north-easterly direction.

3. To revoke and remove the 'No loading at any time' restriction (kerb marks) on the following length of road:

A	Waveney Avenue, Bedford
(i)	On its north-western kerb, extending from a point approx. 48.8 metres north-east of the centre of Severn Way for a distance of approx. 8.7 metres in a north-easterly direction.

Relevant proposal documents may be examined during normal office hours at Borough Hall, Cauldwell Street, Bedford, MK42 9AP. They will also be available for viewing on the council's website at www.bedford.gov.uk/proposedtro. The documents will be placed on deposit until 6 weeks after the Order is made or until it is decided not to continue with the proposal. For further information, please contact Andrew Prigmore at Bedford Borough Council on 01234 276691.

Comments supporting or objecting to the proposal should be put in an email, stating the grounds on which they are made, and sent no later than 10th August 2023 to highway.consultations@bedford.gov.uk.

Order Title for the parking restriction changes if made will be:

1. Bedford Borough Council (Bedford Urban Area (North of the River Excluding Queens Park and CPZ Areas)) (Prohibition and Restriction of Waiting and Loading and Parking Places) Order 2009 (Amendment No.***) Order 20**.

Dated: 13th July 2023

Borough Hall, Cauldwell Street
Bedford, MK42 9AP

Craig Austin
Director of Environment



BEDFORD
BOROUGH COUNCIL

BEDFORD BOROUGH COUNCIL

**(BEDFORD URBAN AREA (NORTH OF THE RIVER EXCLUDING QUEENS PARK
AND CPZ AREAS)) (PROHIBITION AND RESTRICTION OF WAITING AND
LOADING AND PARKING PLACES) ORDER 2009
(AMENDMENT NO.97) ORDER 2023**

BEDFORD BOROUGH COUNCIL ("the Council") in exercise of the powers conferred by Sections 1(1), 2(1) to (3) and 4(2) of, and Part IV of Schedule 9 to, the Road Traffic Regulation Act 1984 ("the Act") and of all other powers enabling them in that behalf, and after consultation with the Chief Officer of Police in accordance with Part III of Schedule 9 to the Act, hereby make the following Order:-

1. This Order may be cited as the "Bedford Borough Council (Bedford Urban Area (North of the River Excluding Queens Park and CPZ Areas)) (Prohibition and Restriction of Waiting and Loading and Parking Places) Order 2009 (Amendment No.97) Order 2023" and shall come into force on 21st August 2023.

2. As from the date upon which this Order comes into force the provisions of the Bedford Borough Council (Bedford Urban Area (North of the River Excluding Queens Park and CPZ Areas)) (Prohibition and Restriction of Waiting and Loading and Parking Places) Order 2009 as amended shall be varied as follows:
 - (i) The plan schedule reference "Grid Ref: K 19 Revision No: 7" shall be deleted and the plan schedule reference "Grid Ref: K 19 Revision No: 8" shall be inserted.

 - (ii) The plan schedule reference "Grid Ref: L 18 Revision No: 4" shall be deleted and the plan schedule reference "Grid Ref: L 18 Revision No: 5" shall be inserted.

3. This Amendment shall be read and construed as one with the Bedford Borough Council (Bedford Urban Area (North of the River Excluding Queens

Park and CPZ Areas)) (Prohibition and Restriction of Waiting and Loading and Parking Places) Order 2009 as amended.

**THE COMMON SEAL of the
BEDFORD BOROUGH COUNCIL**

was hereunto affixed this
17th day of August 2023
in the presence of:



M. Accianno
Interim Service Manager
(GAPP)

~~Solicitor~~
Legal Services
Bedford Borough Council

Authorised Signatory

AUTHORITY FOR EXECUTION		
COUNCIL/COMMITTEE	MINUTE No.	DATE
DELEGATED POWER	By whom executed ENVIRONMENT	15/08/2023
	OFFICERS INITIALS	DATE
ORIGINATED AND CHECKED BY	GM	15/08/2023
APPROVED BY	AP	15/08/2023

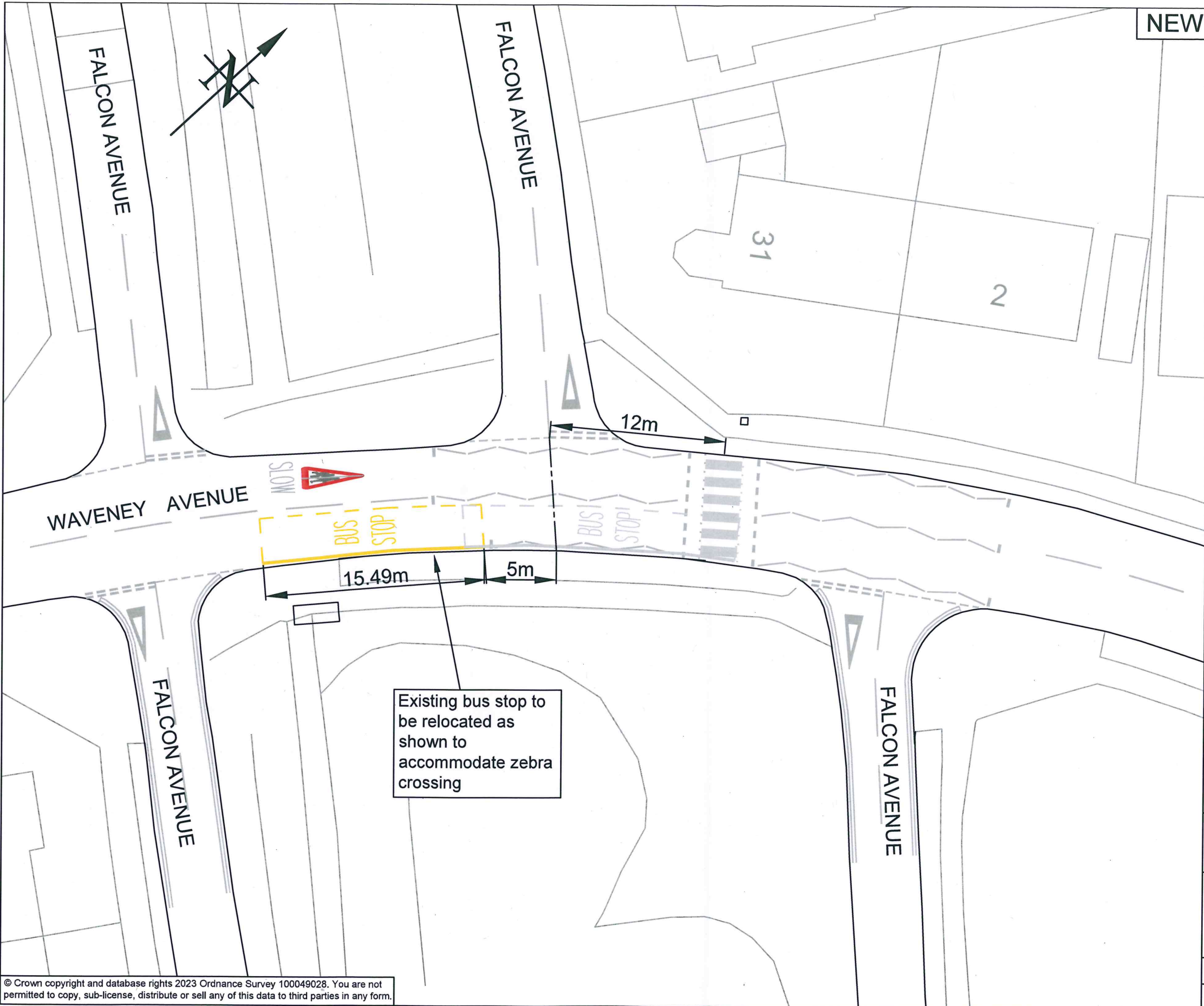


BEDFORD
BOROUGH COUNCIL

BEDFORD BOROUGH COUNCIL
(BEDFORD URBAN AREA (NORTH OF THE RIVER EXCLUDING QUEENS PARK
AND CPZ AREAS)) (PROHIBITION AND RESTRICTION OF WAITING AND
LOADING AND PARKING PLACES) ORDER 2009
(AMENDMENT NO.97) ORDER 2023

STATEMENT OF REASONS

The proposal is intended to improve pedestrian safety in Waveney Avenue, as the zebra crossings will provide identified, controlled crossing points for pedestrians.



NEW

PRINTS FROM THIS DRAWING ARE UNCONTROLLED UNLESS OTHERWISE STATED

A3



mf

15/08/2023	TRO	1	GM
06/07/2023	Consultation	0	GM
DATE	AMENDMENTS	REV	BY



Traffic Management
 BOROUGH HALL, CAULDWELL ST, BEDFORD, MK42 9AP
 Tel. (01234) 267422

CLIENT
Environment

SCHEME
**Waveney Avenue, Bedford
 (at Falcon Avenue junction)**

DRAWING TITLE
New Zebra Crossing

DRG STATUS			
TRO			
SCALE @ A3	DATE	DRAWN	CHECKED
NTS	06/07/2023	GM	AP

© Crown copyright and database rights 2023 Ordnance Survey 100049028. You are not permitted to copy, sub-license, distribute or sell any of this data to third parties in any form.

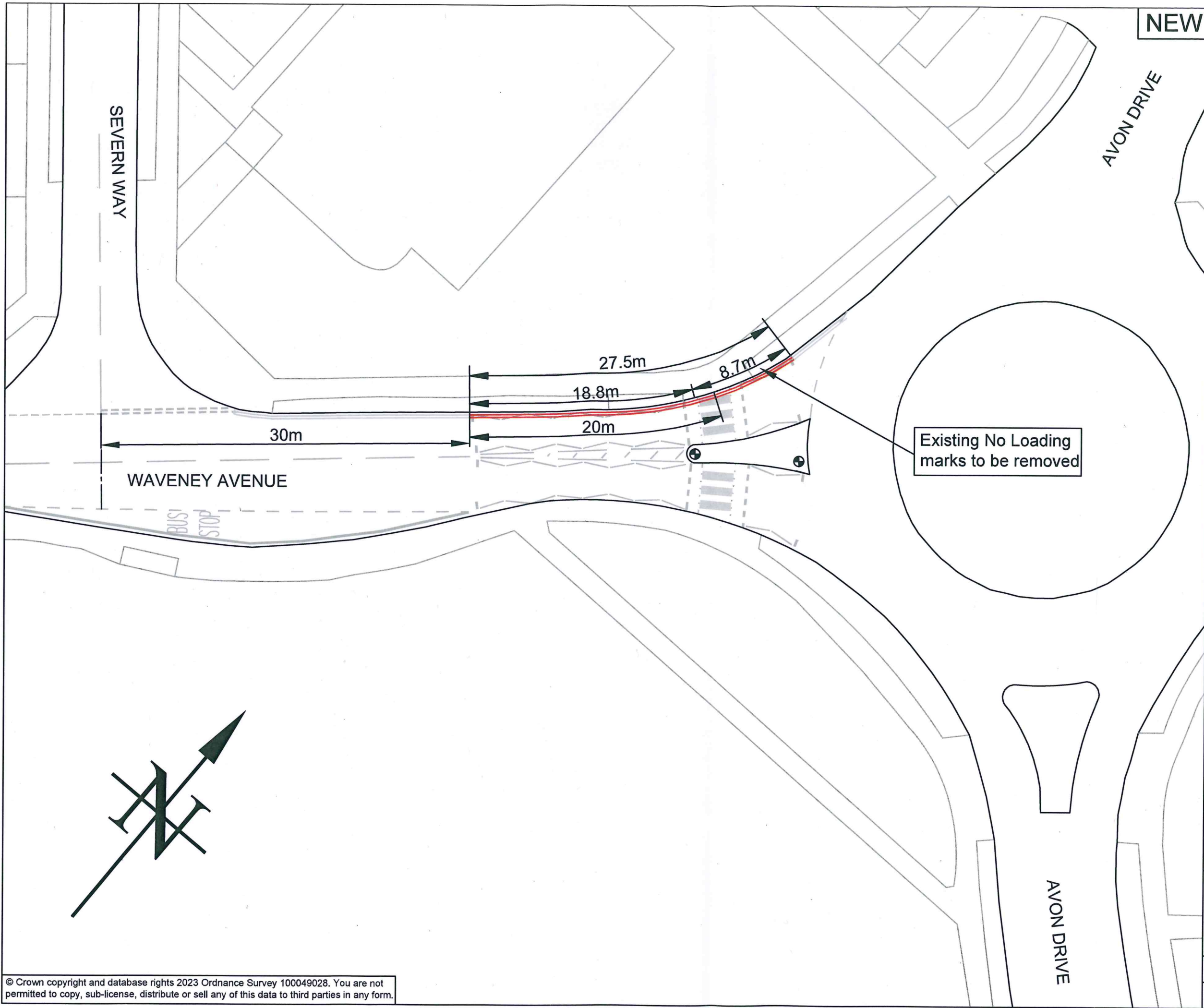
NEW

PRINTS FROM THIS DRAWING ARE UNCONTROLLED UNLESS OTHERWISE STATED

A3

KEY:

- Double yellow lines to remain
- Double yellow lines to be removed



15/08/2023	TR0	1	GM
07/07/2023	Consultation	0	GM
DATE	AMENDMENTS	REV	BY

 **BEDFORD**
BOROUGH COUNCIL

Traffic Management
BOROUGH HALL, CAULDWELL ST, BEDFORD, MK42 9AP
Tel. (01234) 267422

CLIENT
Environment

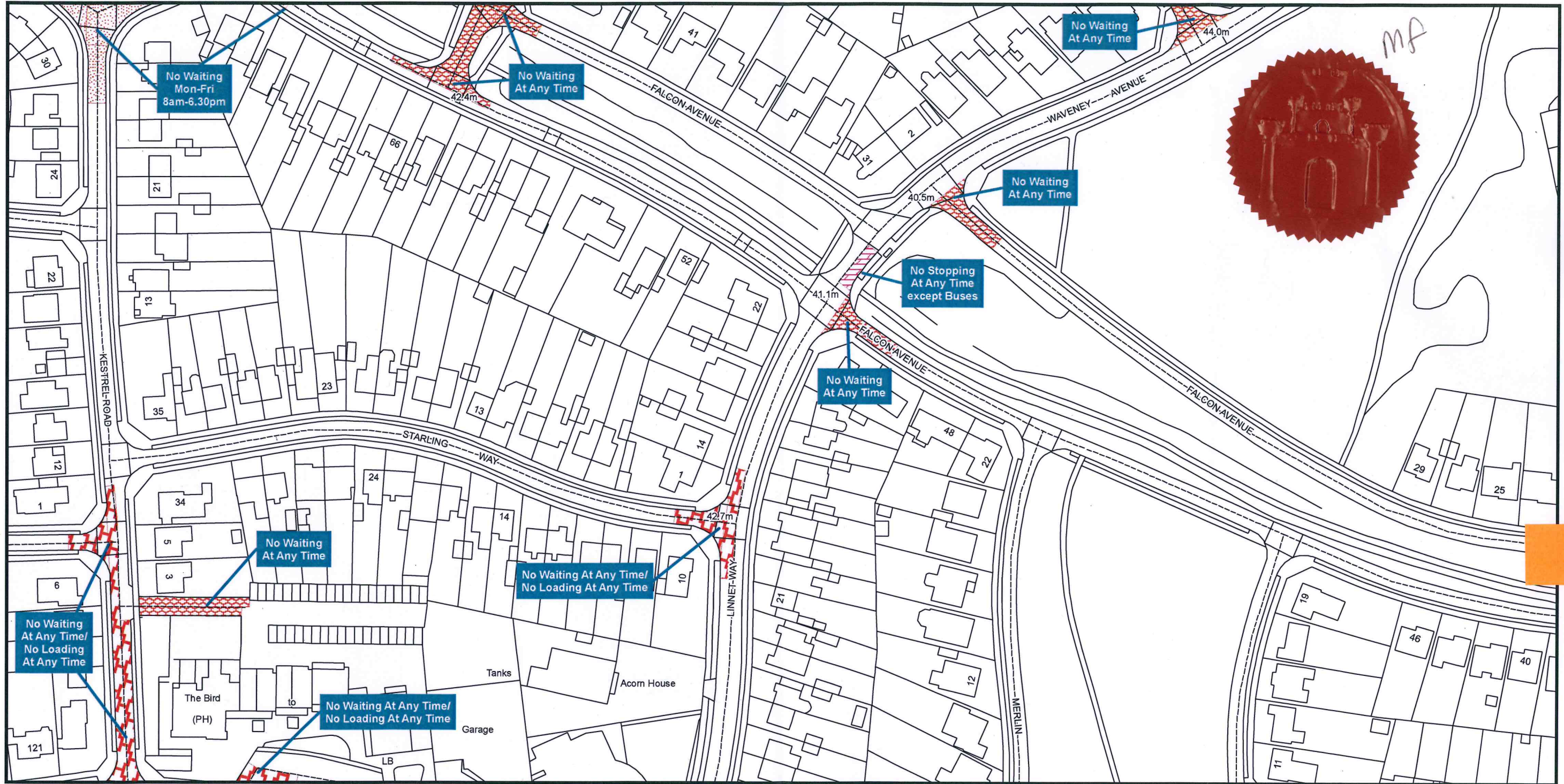
SCHEME
**Waveney Avenue, Bedford
(at Avon Drive roundabout)**

DRAWING TITLE
New zebra crossing

DRG STATUS
TR0

SCALE @ A3	DATE	DRAWN	CHECKED
NTS	07/07/2023	GM	AP

© Crown copyright and database rights 2023 Ordnance Survey 100049028. You are not permitted to copy, sub-license, distribute or sell any of this data to third parties in any form.

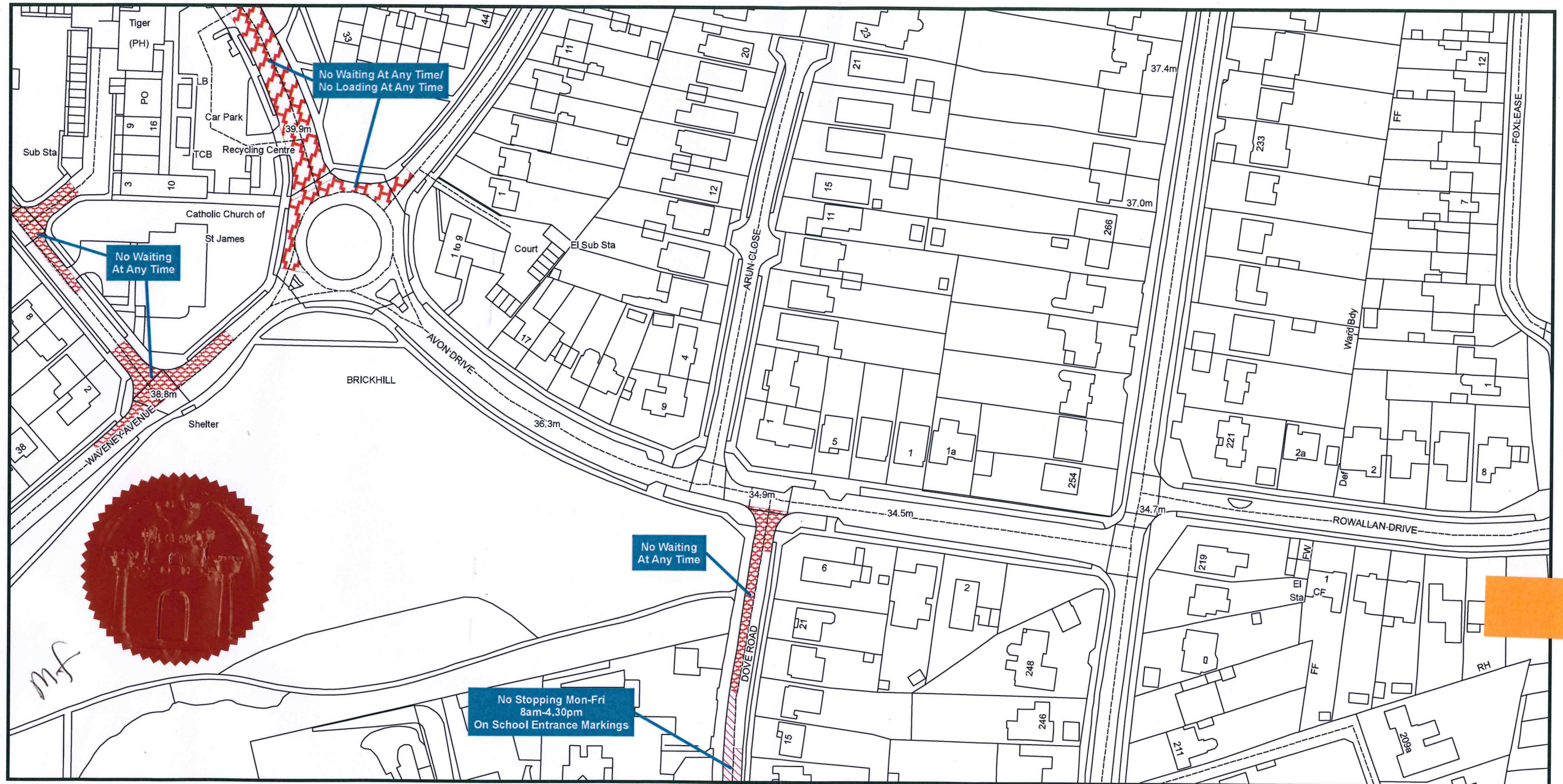


Bedford Borough Council (Bedford Urban Area (North of the River excluding Queens Park and CPZ areas)) (Prohibition and Restriction of Waiting and Loading and Parking Places) Order 2009




Bedford Borough Council
Borough Hall
Cauldwell Street
Bedford MK42 9AP





Bedford Borough Council (Bedford Urban Area (North of the River excluding Queens Park and CPZ areas)) (Prohibition and Restriction of Waiting and Loading and Parking Places) Order 2009



Bedford Borough Council
Borough Hall
Cauldwell Street
Bedford MK42 9AP

