

**PUBLIC NOTICE**

**BEDFORD BOROUGH COUNCIL PROPOSE TO CHANGE PARKING  
RESTRICTIONS IN DUNHAM CLOSE, BEDFORD**

**Reason for Proposal:**

Bedford Borough Council has received an application from a developer to provide some parking bays as part of a Section 278 agreement with Bedford Borough Council. This will involve the removal of a section of an existing No Waiting restriction.

**Effect of the Proposal:**

1. To revoke and remove the 'No waiting at any time' restriction (double yellow lines) on the following lengths of road:-

<b>A</b>	<b>Dunham Close, Bedford</b>
(i)	On its north-western kerb, extending from a point approx. 14.2 metres south-west of the south-western side of the north-eastern arm of Dunham Close for a distance of approx. 11.7 metres in a northerly direction.
(ii)	On its south-eastern kerb, extending from a point approx. 19 metres south-west of the south-western side of the north-eastern arm of Dunham Close for a distance of approx. 32 metres in a south-westerly direction.

**Relevant proposal documents** may be examined during normal office hours at Borough Hall, Cauldwell Street, Bedford, MK42 9AP. They will also be available for viewing on the council's website at [www.bedford.gov.uk/proposedtro](http://www.bedford.gov.uk/proposedtro). The documents will be placed on deposit until 6 weeks after the Order is made or until it is decided not to continue with the proposal. For further information, please contact Andrew Prigmore at Bedford Borough Council on 01234 276691.

**Comments supporting or objecting to the proposal** should be put in an email, stating the grounds on which they are made, and sent no later than 2<sup>nd</sup> November 2023 to [highway.consultations@bedford.gov.uk](mailto:highway.consultations@bedford.gov.uk).

**Order Title for the parking restriction changes if made will be:**

1. Bedford Borough Council (Bedford Urban Area (South of the River and Queens Park)) (Prohibition and Restriction of Waiting and Loading and Parking Places) Order 2009 (Amendment No.\*\*\*) Order 20\*\*.

Dated: 5<sup>th</sup> October 2023

Borough Hall, Cauldwell Street  
Bedford, MK42 9AP

Craig Austin  
Director of Environment



**BEDFORD BOROUGH COUNCIL**  
**(BEDFORD URBAN AREA (SOUTH OF THE RIVER AND QUEENS PARK))**  
**(PROHIBITION AND RESTRICTION OF WAITING AND**  
**LOADING AND PARKING PLACES) ORDER 2009**  
**(AMENDMENT NO.57) ORDER 2023**

BEDFORD BOROUGH COUNCIL (“the Council”) in exercise of the powers conferred by Sections 1(1), 2(1) to (3) and 4(2) of, and Part IV of Schedule 9 to, the Road Traffic Regulation Act 1984 (“the Act”) and of all other powers enabling them in that behalf, and after consultation with the Chief Officer of Police in accordance with Part III of Schedule 9 to the Act, hereby make the following Order:-

1. This Order may be cited as the “Bedford Borough Council (Bedford Urban Area (South of the River and Queens Park)) (Prohibition and Restriction of Waiting and Loading and Parking Places) Order 2009 (Amendment No.57) Order 2023” and shall come into force on 13<sup>th</sup> November 2023.
2. As from the date upon which this Order comes into force the provisions of the Bedford Borough Council (Bedford Urban Area (South of the River and Queens Park)) (Prohibition and Restriction of Waiting and Loading and Parking Places) Order 2009 as amended shall be varied as follows:
  - (i) The plan schedule reference “Grid Ref: N 33 Revision No: 1” shall be deleted and the plan schedule reference “Grid Ref: N 33 Revision No: 2” shall be inserted.
3. This Amendment shall be read and construed as one with the Bedford Borough Council (Bedford Urban Area (South of the River and Queens Park)) (Prohibition and Restriction of Waiting and Loading and Parking Places) Order 2009 as amended.

**THE COMMON SEAL of the  
BEDFORD BOROUGH COUNCIL**

was hereunto affixed this  
9<sup>th</sup> day of November 2023  
in the presence of:



**Wai K. Tsang**  
**Solicitor**  
**Legal Services**  
**Bedford Borough Council**

A handwritten signature in black ink, appearing to read 'Wai K. Tsang', written in a cursive style.

Authorised Signatory

<b>AUTHORITY FOR EXECUTION</b>		
<b>COUNCIL/COMMITTEE</b>	<b>MINUTE No.</b>	<b>DATE</b>
<b>DELEGATED POWER</b>	<b>By whom executed</b> <b>ENVIRONMENT</b>	<b>07/11/2023</b>
	<b>OFFICERS INITIALS</b>	<b>DATE</b>
<b>ORIGINATED AND CHECKED BY</b>	<b>GM</b>	<b>07/11/2023</b>
<b>APPROVED BY</b>	<b>AP</b>	<b>0711/2023</b>



**BEDFORD**  
BOROUGH COUNCIL

**BEDFORD BOROUGH COUNCIL**

**(BEDFORD URBAN AREA (SOUTH OF THE RIVER AND QUEENS PARK))**

**(PROHIBITION AND RESTRICTION OF WAITING AND**

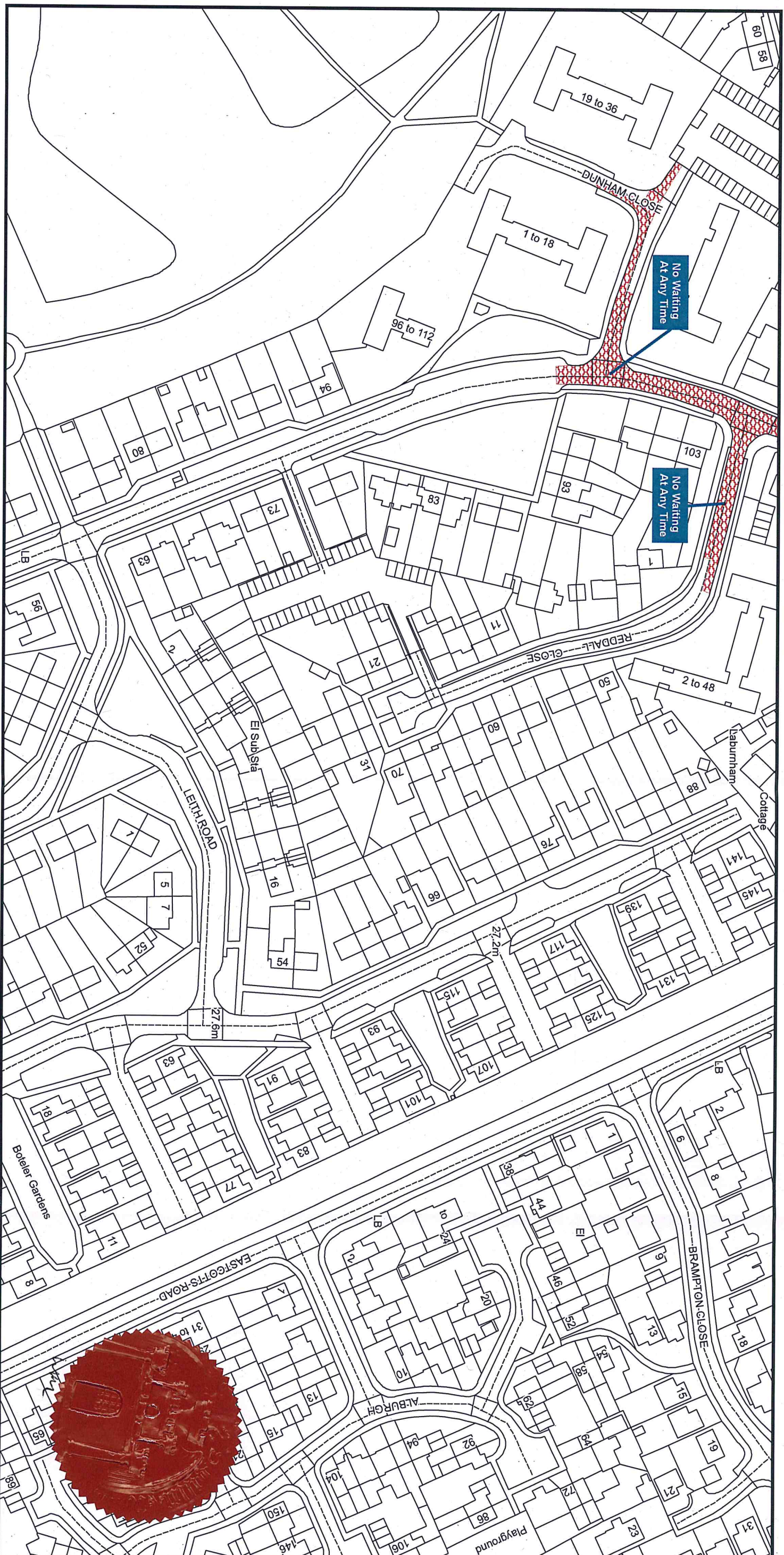
**LOADING AND PARKING PLACES) ORDER 2009**

**(AMENDMENT NO.57) ORDER 2023**

**STATEMENT OF REASONS**

Bedford Borough Council has received an application from a developer to provide some parking bays as part of a Section 278 agreement with Bedford Borough Council. This will involve the removal of a section of an existing No Waiting restriction.





**Bedford Borough Council (Bedford Urban Area (South of the River and Queens Park)) (Prohibition and Restriction of Waiting and Loading and Parking Places) Order 2009**

Bedford Borough Council  
Borough Hall  
Cauldwell Street  
Bedford MK42 9AP



Reproduced from the Ordnance Survey map with the permission of Her Majesty's Stationary Office © Crown Copyright Licence No. 100049028 (2023). Unauthorised reproduction infringes Crown Copyright and may lead to prosecution or civil proceedings.

Scale - 1:1,250







19 to 36

DUNHAM CLOSE

32m

11.7m

14.2m

19m

1 to 18

DUNHAM CLOSE

97 to 51



LOVELL ROAD

NEW

PRINTS FROM THIS DRAWING ARE UNCONTROLLED UNLESS OTHERWISE STATED

A3

KEY:

-  Existing double yellow lines to remain
-  Double yellow lines to be removed



03/11/2023	TR0	1	GM
26/09/2023	Consultation	0	GM
DATE	AMENDMENTS	REV	BY



**BEDFORD**  
BOROUGH COUNCIL

**Traffic Management**  
BOROUGH HALL, CAULDWELL ST, BEDFORD, MK42 9AP  
Tel: (01234) 267422

CLIENT  
**Environment**

SCHEME  
**Dunham Close, Bedford**

DRAWING TITLE  
**Revocation of existing double yellow lines**

DRG STATUS <b>TR0</b>	DATE 05/09/2023	DRAWN GM	CHECKED AP
SCALE @ A3 NTS			

© Crown copyright and database rights 2023 Ordnance Survey 100049028. You are not permitted to copy, sub-license, distribute or sell any of this data to third parties in any form.