



BEDFORD BOROUGH COUNCIL

PUBLIC NOTICE

BEDFORD BOROUGH COUNCIL PROPOSE TO AMEND SOME PARKING RESTRICTIONS AND ESTABLISH A NEW PEDESTRIAN AND CYCLE CROSSING IN MANTON LANE, BEDFORD

Reason for Proposal:

Bedford Borough Council has received a request to amend some parking restrictions in Manton Lane, Bedford. A new school entrance is being constructed at this location, so the parking restriction changes are deemed necessary to facilitate the new entrance and to help maintain safety for both those attending the school and other highway users in the area.

Also, under Section 23 of the Road Traffic Regulation Act 1984 (as amended) Bedford Borough Council propose to establish a new parallel pedestrian and cycle crossing on Manton Lane, Bedford. The proposal is intended to improve pedestrian and cyclist safety in Manton Lane, as the crossing will provide an identified, controlled crossing point.

Effect of the Order:

1. To revoke “No waiting at any time” restrictions (double yellow lines) on the following lengths of road:

A	Manton Lane, Bedford
(i)	On its western kerb, extending from a point approx. 9.2 metres north of the projected centre of Murdock Road for a distance of approx. 124.4 metres in a northerly direction.
(ii)	On its eastern kerb, extending from a point approx. 43.5 metres north of the centre of Murdock Road for a distance of approx. 10.3 metres in a northerly direction.

2. To introduce “No stopping on entrance markings” restrictions on the following lengths of road:

A	Manton Lane, Bedford
(i)	On its western kerb, extending from a point approx. 9.2 metres north of the projected centre of Murdock Road for a distance of approx. 25.6 metres in a northerly direction.
(ii)	On its western kerb, extending from a point approx. 90.2 metres north of the projected centre of Murdock Road for a distance of approx. 43.4 metres in a northerly direction.

3. To establish a new parallel pedestrian and cycle crossing at the following location:

A	Manton Lane, Bedford
(i)	Between a point approx. 43.5 metres north of the centre of Murdock Road

	and a point approx. 90.2 metres north of the centre of Murdock Road, the centre of the crossing being approx. 66.85 metres north of the centre of Murdock Road.
--	---

4. To introduce a “No waiting at any time” restriction (double yellow lines) on the following length of road:

A	Manton Lane, Bedford
(i)	On its eastern kerb, extending from a point approx. 90.2 metres north of the centre of Murdock Road for a distance of approx. 40.35 metres in a northerly direction.

Relevant proposal documents may be examined during normal office hours at Borough Hall, Cauldwell Street, Bedford, MK42 9AP. They will also be available for viewing on the council’s website at www.bedford.gov.uk/proposedtro. The documents will be placed on deposit until 6 weeks after the Order is made or until it is decided not to continue with the proposal. For further information, please contact Jason Holdsworth at Bedford Borough Council on 01234 276691.

Comments supporting or objecting to the proposal should be put in an email, stating the grounds on which they are made, and sent no later than 9th October 2022 to highway.consultations@bedford.gov.uk.

Order Title if made will be:

1. Bedford Borough Council (Bedford Urban Area (North of the River Excluding Queens Park and CPZ Areas)) (Prohibition and Restriction of Waiting and Loading and Parking Places) Order 2009 (Amendment No.***) Order 20**.

Dated: 15th September 2022

Borough Hall, Cauldwell Street
Bedford, MK42 9AP

Craig Austin
Director of Environment



BEDFORD BOROUGH COUNCIL

BEDFORD BOROUGH COUNCIL
**(BEDFORD URBAN AREA (NORTH OF THE RIVER EXCLUDING QUEENS PARK
AND CPZ AREAS)) (PROHIBITION AND RESTRICTION OF WAITING AND
LOADING AND PARKING PLACES) ORDER 2009**
(AMENDMENT NO.90) ORDER 2023

BEDFORD BOROUGH COUNCIL ("the Council") in exercise of the powers conferred by Sections 1(1), 2(1) to (3) and 4(2) of, and Part IV of Schedule 9 to, the Road Traffic Regulation Act 1984 ("the Act") and of all other powers enabling them in that behalf, and after consultation with the Chief Officer of Police in accordance with Part III of Schedule 9 to the Act, hereby make the following Order:-

1. This Order may be cited as the "Bedford Borough Council (Bedford Urban Area (North of the River Excluding Queens Park and CPZ Areas)) (Prohibition and Restriction of Waiting and Loading and Parking Places) Order 2009 (Amendment No.90) Order 2023" and shall come into force on 6th November 2023.
2. As from the date upon which this Order comes into force the provisions of the Bedford Borough Council (Bedford Urban Area (North of the River Excluding Queens Park and CPZ Areas)) (Prohibition and Restriction of Waiting and Loading and Parking Places) Order 2009 as amended shall be varied as follows:
 - (i) The plan schedule reference "Grid Ref: I 19 Revision No: 3" shall be deleted and the plan schedule reference "Grid Ref: I 19 Revision No: 4" shall be inserted.
 - (ii) The plan schedule reference "Grid Ref: I 20 Revision No: 4" shall be deleted and the plan schedule reference "Grid Ref: I 20 Revision No: 5" shall be inserted.


3. This Amendment shall be read and construed as one with the Bedford Borough Council (Bedford Urban Area (North of the River Excluding Queens Park and CPZ Areas)) (Prohibition and Restriction of Waiting and Loading and Parking Places) Order 2009 as amended.

**THE COMMON SEAL of the
BEDFORD BOROUGH COUNCIL**

was hereunto affixed this
2nd day of November 2023
in the presence of:

**Wai K. Tsang
Solicitor
Legal Services
Bedford Borough Council**

Wai K. Tsang



Authorised Signatory

AUTHORITY FOR EXECUTION		
COUNCIL/COMMITTEE	MINUTE No.	DATE
DELEGATED POWER	By whom executed ENVIRONMENT	26/10/2023
	OFFICERS INITIALS	DATE
ORIGINATED AND CHECKED BY	GM	26/10/2023
APPROVED BY	AP	26/10/2023



BEDFORD
BOROUGH COUNCIL

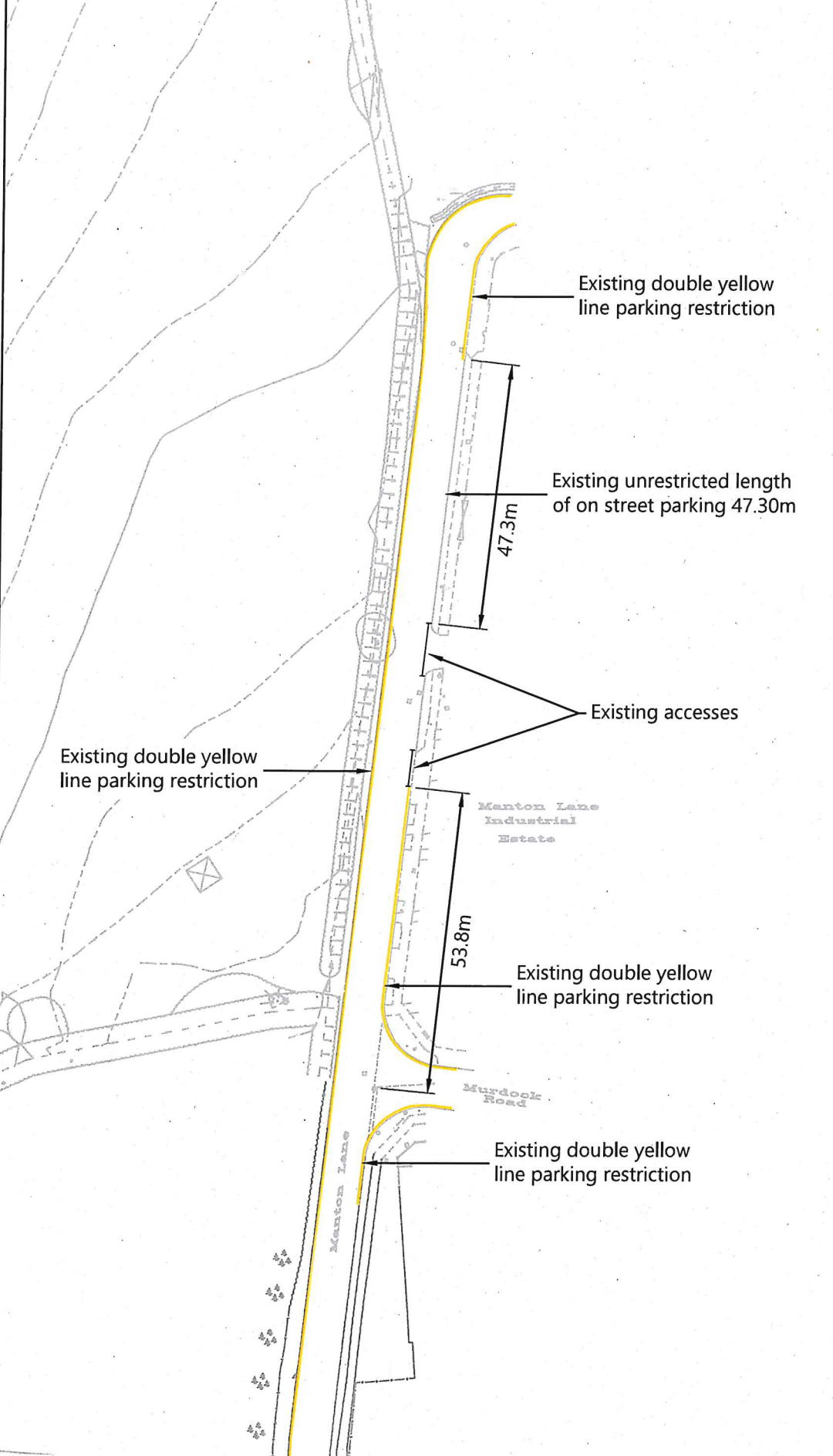
BEDFORD BOROUGH COUNCIL
(BEDFORD URBAN AREA (NORTH OF THE RIVER EXCLUDING QUEENS PARK
AND CPZ AREAS)) (PROHIBITION AND RESTRICTION OF WAITING AND
LOADING AND PARKING PLACES) ORDER 2009
(AMENDMENT NO.90) ORDER 2023

STATEMENT OF REASONS

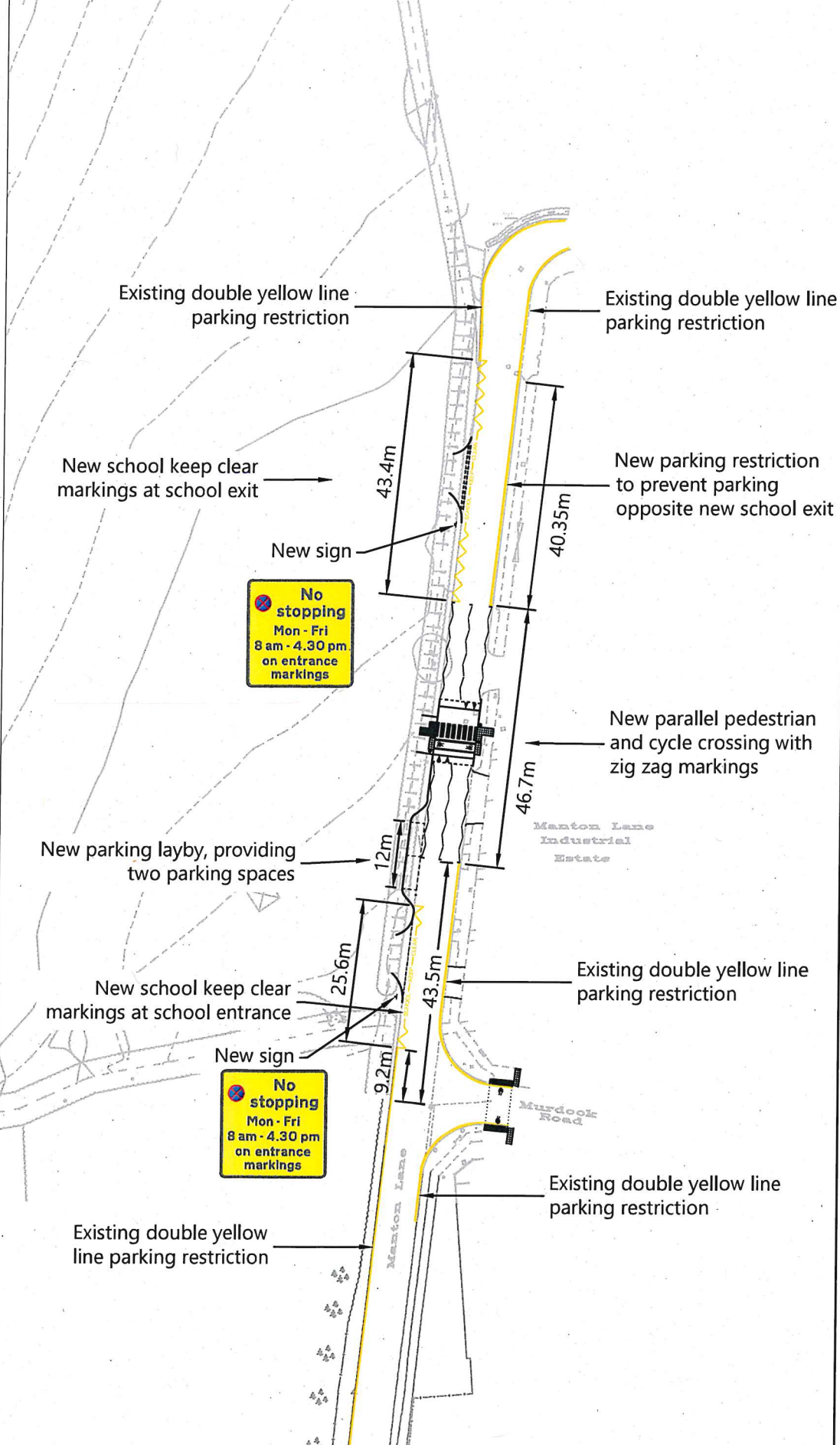
Bedford Borough Council has received a request to amend some parking restrictions in Manton Lane, Bedford. A new school entrance is being constructed at this location, so the parking restriction changes are deemed necessary to facilitate the new entrance and to help maintain safety for both those attending the school and other highway users in the area.

Also, under Section 23 of the Road Traffic Regulation Act 1984 (as amended) Bedford Borough Council propose to establish a new parallel pedestrian and cycle crossing on Manton Lane, Bedford. The proposal is intended to improve pedestrian and cyclist safety in Manton Lane, as the crossing will provide an identified, controlled crossing point.

PREVIOUS LAYOUT



NEW LAYOUT



Wm

26/10/2023	TRO	0	GM
DATE	AMENDMENTS	REV	BY



Traffic Management
BOROUGH HALL, CAULDWELL ST, BEDFORD, MK42 9AP
Tel. (01234) 267422

CLIENT
Transport Planning Associates

SCHEME
Manton Lane, Bedford


DRAWING TITLE
Parking Restriction Amendments and New Pedestrian/Cycle Crossing

DRG STATUS
TRO

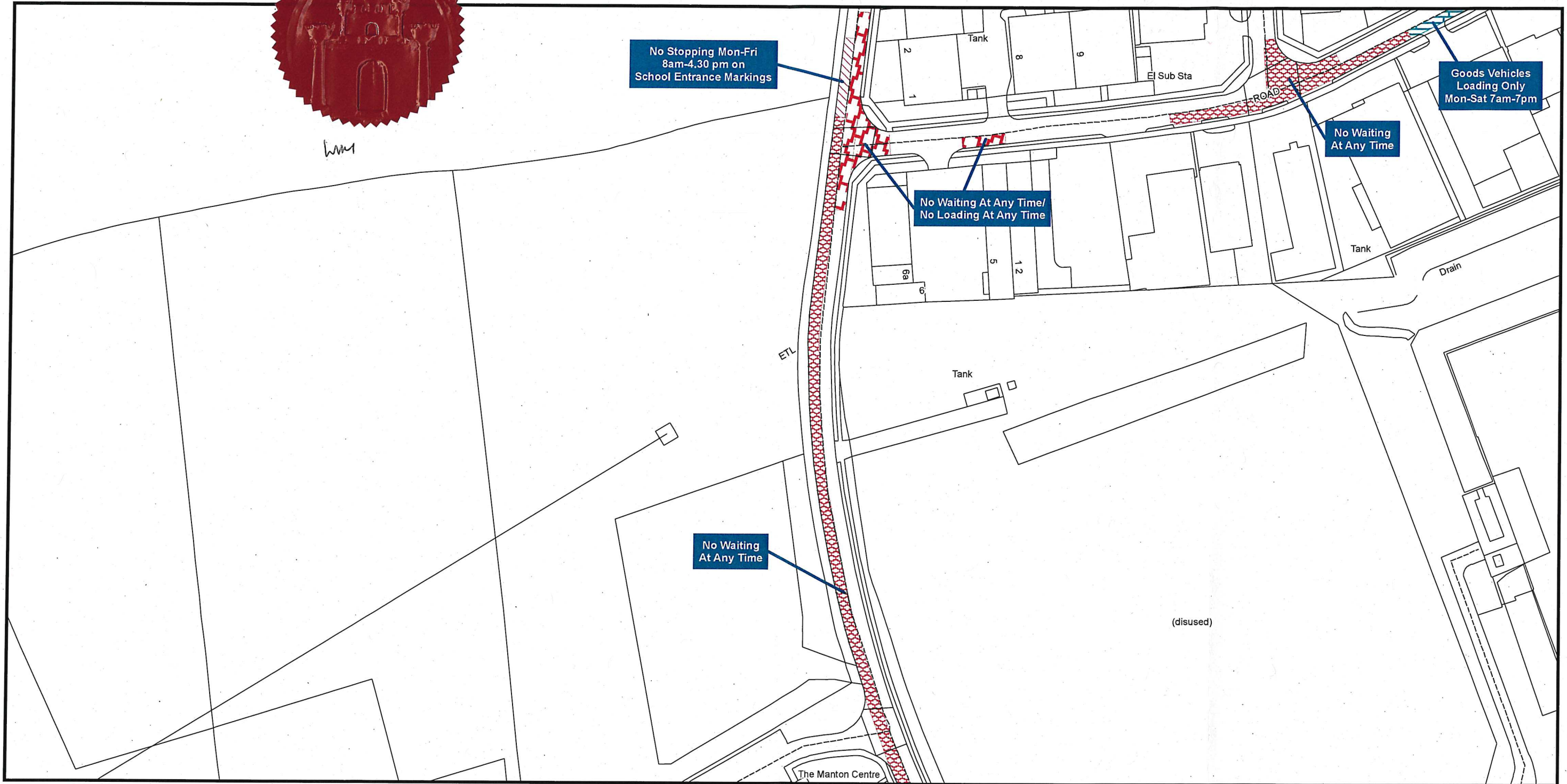
SCALE @ A3	DATE	DRAWN	CHECKED
NTS	21/10/2022	JH	AP

© Crown copyright and database rights 2022 Ordnance Survey 100049028. You are not permitted to copy, sub-license, distribute or sell any of this data to third parties in any form.


Grid Ref: I 20



Revision No: 5
Date: 07/11/2022



Bedford Borough Council (Bedford Urban Area (North of the River excluding Queens Park and CPZ areas)) (Prohibition and Restriction of Waiting and Loading and Parking Places) Order 2009

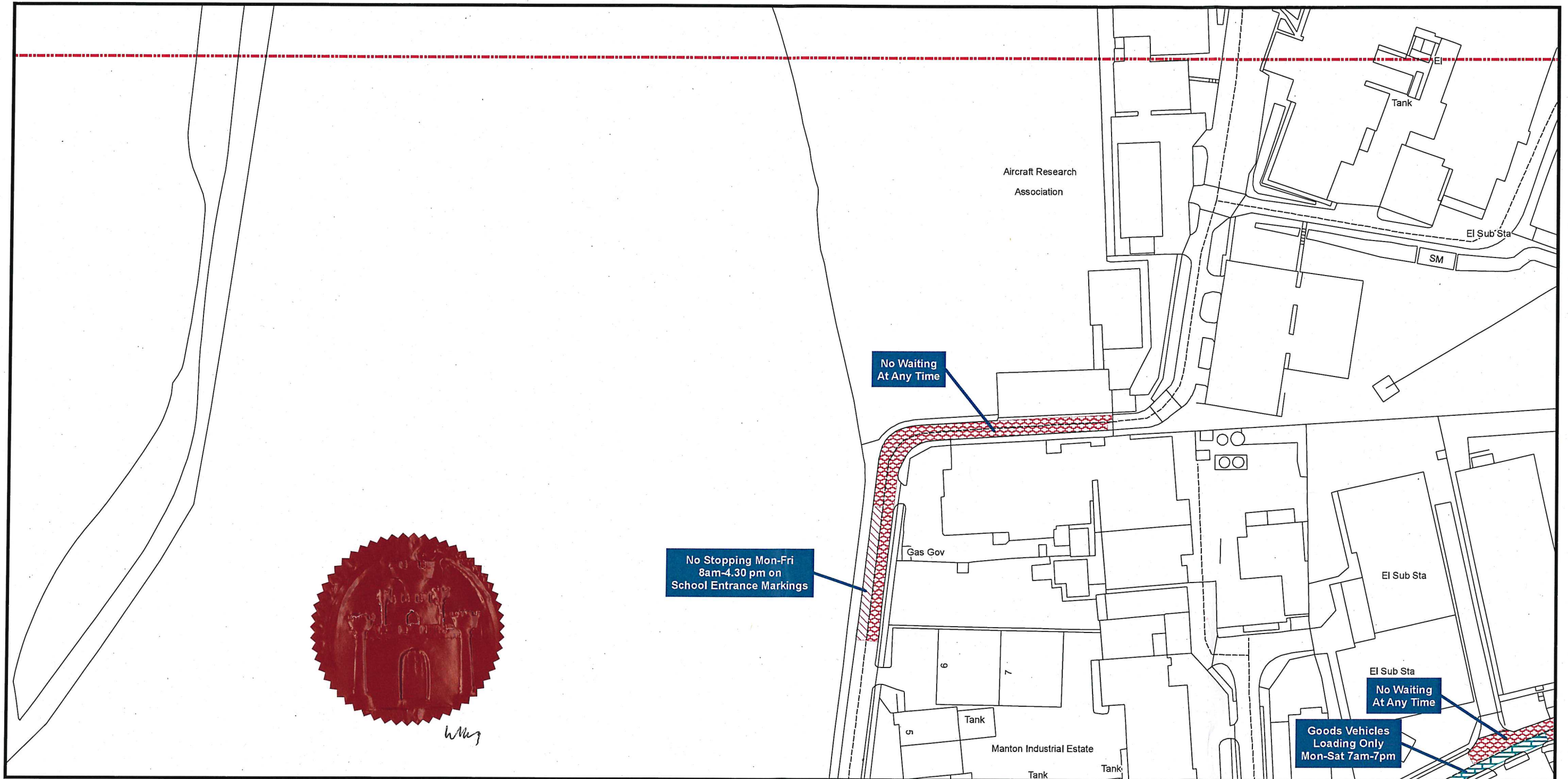


Bedford Borough Council
Borough Hall
Cauldwell Street
Bedford MK42 9AP

Reproduced from the Ordnance Survey map with the permission of Her Majesty's Stationary Office © Crown Copyright Licence No. LA077127 (2019). Unauthorised reproduction infringes Crown Copyright and may lead to prosecution or civil proceedings.

Scale - 1:1,250





Bedford Borough Council (Bedford Urban Area (North of the River excluding Queens Park and CPZ areas)) (Prohibition and Restriction of Waiting and Loading and Parking Places) Order 2009



Bedford Borough Council
Borough Hall
Cauldwell Street
Bedford MK42 9AP

Reproduced from the Ordnance Survey map with the permission of Her Majesty's Stationary Office © Crown Copyright Licence No. LA077127 (2019). Unauthorised reproduction infringes Crown Copyright and may lead to prosecution or civil proceedings.

Scale - 1:1,250

