



PUBLIC NOTICE

BEDFORD BOROUGH COUNCIL PROPOSE A NEW ZEBRA CROSSING AND PARKING RESTRICTION CHANGES ON PUTNOE LANE, BEDFORD

Reason for Proposal:

Under Section 23 of the Road Traffic Regulation Act 1984 (as amended) Bedford Borough Council propose to establish a new zebra crossing in Putnoe Lane, Bedford. The proposal is intended to improve pedestrian safety in Putnoe Lane, as a zebra crossing will provide an identified, controlled crossing point for pedestrians.

To facilitate the carriageway lining associated with the new zebra crossing, it will be necessary to revoke some double yellow lines. The double yellow lines will be replaced by the requisite zebra crossing zig-zag lines.

Effect of the Proposal:

1. To establish a new zebra crossing at the following location:-

A	Putnoe Lane, Bedford
(i)	Between Brecon Way and Putnoe Street, the centre of the zebra crossing being approx. 29.2 metres northeast of the centre of Brecon Way.

2. To revoke double yellow lines on the following length of road:-

A	Putnoe Lane, Bedford
(i)	On both sides of the road, extending from a point approx. 9.7 metres northeast of the projected centre of Brecon Way for a distance of approx. 39.5 metres in a north-easterly direction.

Relevant proposal documents may be examined during normal office hours at Borough Hall, Cauldwell Street, Bedford, MK42 9AP. They will also be available for viewing on the council's website at www.bedford.gov.uk/proposedtro. The documents will be placed on deposit until 6 weeks after the Order is made or until it is decided not to continue with the proposal. For further information, please contact Jason Holdsworth at Bedford Borough Council on 01234 276691.

Comments supporting or objecting to the proposal should be put in an email, stating the grounds on which they are made, and sent no later than 20th November 2022 to highway.consultations@bedford.gov.uk.


Order Title for the parking restriction changes if made will be:

1. Bedford Borough Council (Bedford Urban Area (North of the River Excluding Queens Park and CPZ Areas)) (Prohibition and Restriction of Waiting and Loading and Parking Places) Order 2009 (Amendment No.***) Order 20**.

Dated: 27th October 2022

Borough Hall, Cauldwell Street
Bedford, MK42 9AP

Craig Austin
Director of Environment



BEDFORD BOROUGH COUNCIL
(BEDFORD URBAN AREA (NORTH OF THE RIVER EXCLUDING QUEENS PARK
AND CPZ AREAS)) (PROHIBITION AND RESTRICTION OF WAITING AND
LOADING AND PARKING PLACES) ORDER 2009
(AMENDMENT NO.91) ORDER 2023

BEDFORD BOROUGH COUNCIL (“the Council”) in exercise of the powers conferred by Sections 1(1), 2(1) to (3) and 4(2) of, and Part IV of Schedule 9 to, the Road Traffic Regulation Act 1984 (“the Act”) and of all other powers enabling them in that behalf, and after consultation with the Chief Officer of Police in accordance with Part III of Schedule 9 to the Act, hereby make the following Order:-

1. This Order may be cited as the “Bedford Borough Council (Bedford Urban Area (North of the River Excluding Queens Park and CPZ Areas)) (Prohibition and Restriction of Waiting and Loading and Parking Places) Order 2009 (Amendment No.91) Order 2023” and shall come into force on 7th August 2023.

2. As from the date upon which this Order comes into force the provisions of the Bedford Borough Council (Bedford Urban Area (North of the River Excluding Queens Park and CPZ Areas)) (Prohibition and Restriction of Waiting and Loading and Parking Places) Order 2009 as amended shall be varied as follows:
 - (i) The plan schedule reference “Grid Ref: N 19 Revision No: 5” shall be deleted and the plan schedule reference “Grid Ref: N 19 Revision No: 6” shall be inserted.

3. This Amendment shall be read and construed as one with the Bedford Borough Council (Bedford Urban Area (North of the River Excluding Queens Park and CPZ Areas)) (Prohibition and Restriction of Waiting and Loading and Parking Places) Order 2009 as amended.



BEDFORD
BOROUGH COUNCIL

BEDFORD BOROUGH COUNCIL

**(BEDFORD URBAN AREA (NORTH OF THE RIVER EXCLUDING QUEENS PARK
AND CPZ AREAS)) (PROHIBITION AND RESTRICTION OF WAITING AND
LOADING AND PARKING PLACES) ORDER 2009
(AMENDMENT NO.91) ORDER 2023**

STATEMENT OF REASONS

The proposal is intended to improve pedestrian safety in Putnoe Lane, as a zebra crossing will provide an identified, controlled crossing point for pedestrians.

**THE COMMON SEAL of the
BEDFORD BOROUGH COUNCIL**

was hereunto affixed this

3rd day of August 2023

in the presence of:





**Wai K. Tsang
Solicitor
Legal Services
Bedford Borough Council**

Wai K. Tsang

Authorised Signatory

AUTHORITY FOR EXECUTION		
COUNCIL/COMMITTEE	MINUTE No.	DATE
DELEGATED POWER	By whom executed ENVIRONMENT	02/08/2023
	OFFICERS INITIALS	DATE
ORIGINATED AND CHECKED BY	GM	02/08/2023
APPROVED BY	AP	02/08/2023

KEY:

-  = Double yellow lines to remain.
-  = Double yellow lines to be revoked and replaced with zebra crossing markings.

DATE	TRO	AMENDMENTS	DATE	BY
27/07/2023				



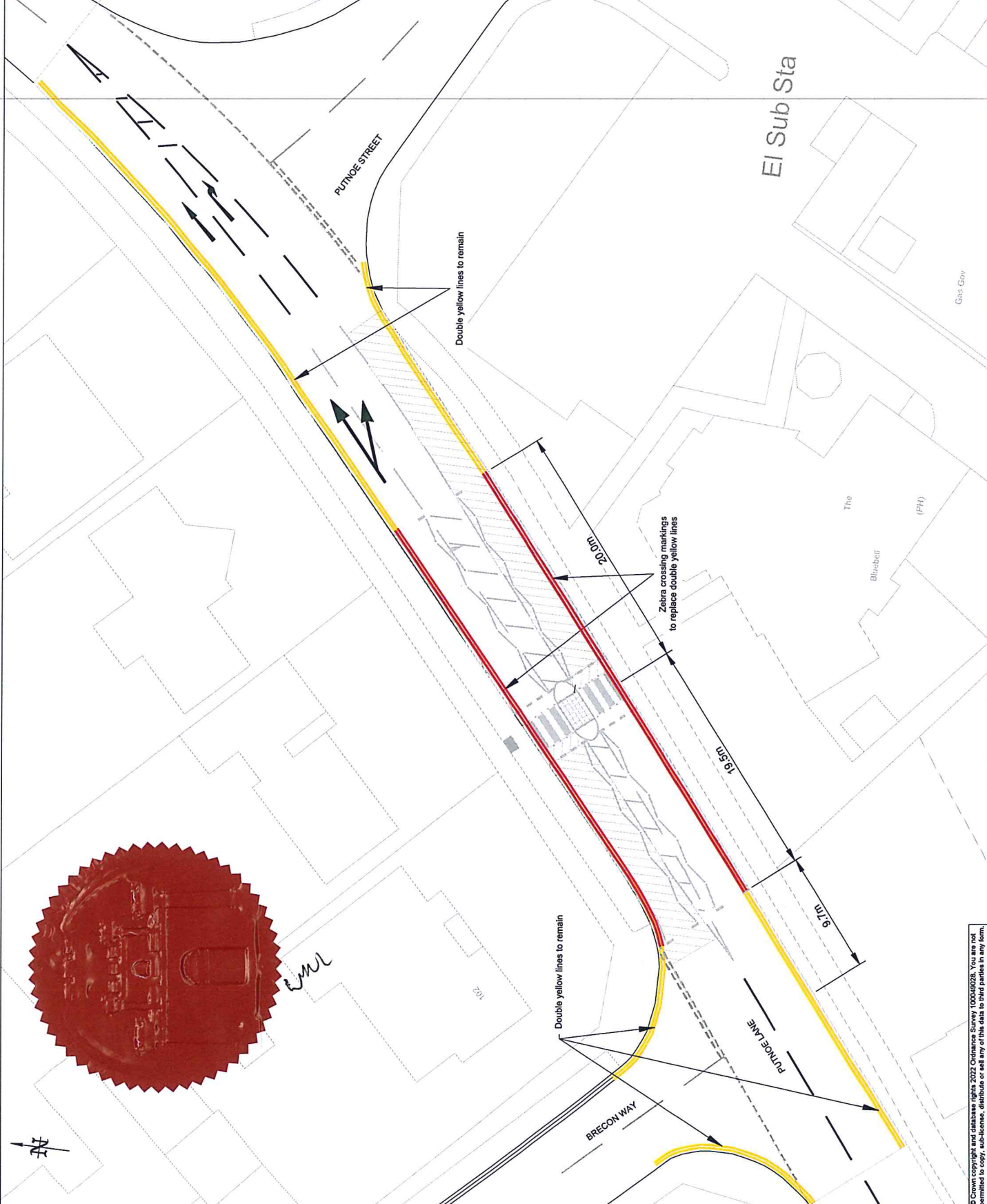
Traffic Management
BOROUGH HALL, CAULDWELL ST., BEDFORD, MK42 9AP
TEL: 01234 257422

CLIENT
Environment

SCHEME
Putnoe Lane, Bedford

DRAWING TITLE
New Zebra Crossing and Associated Revocation of Double Yellow Lines

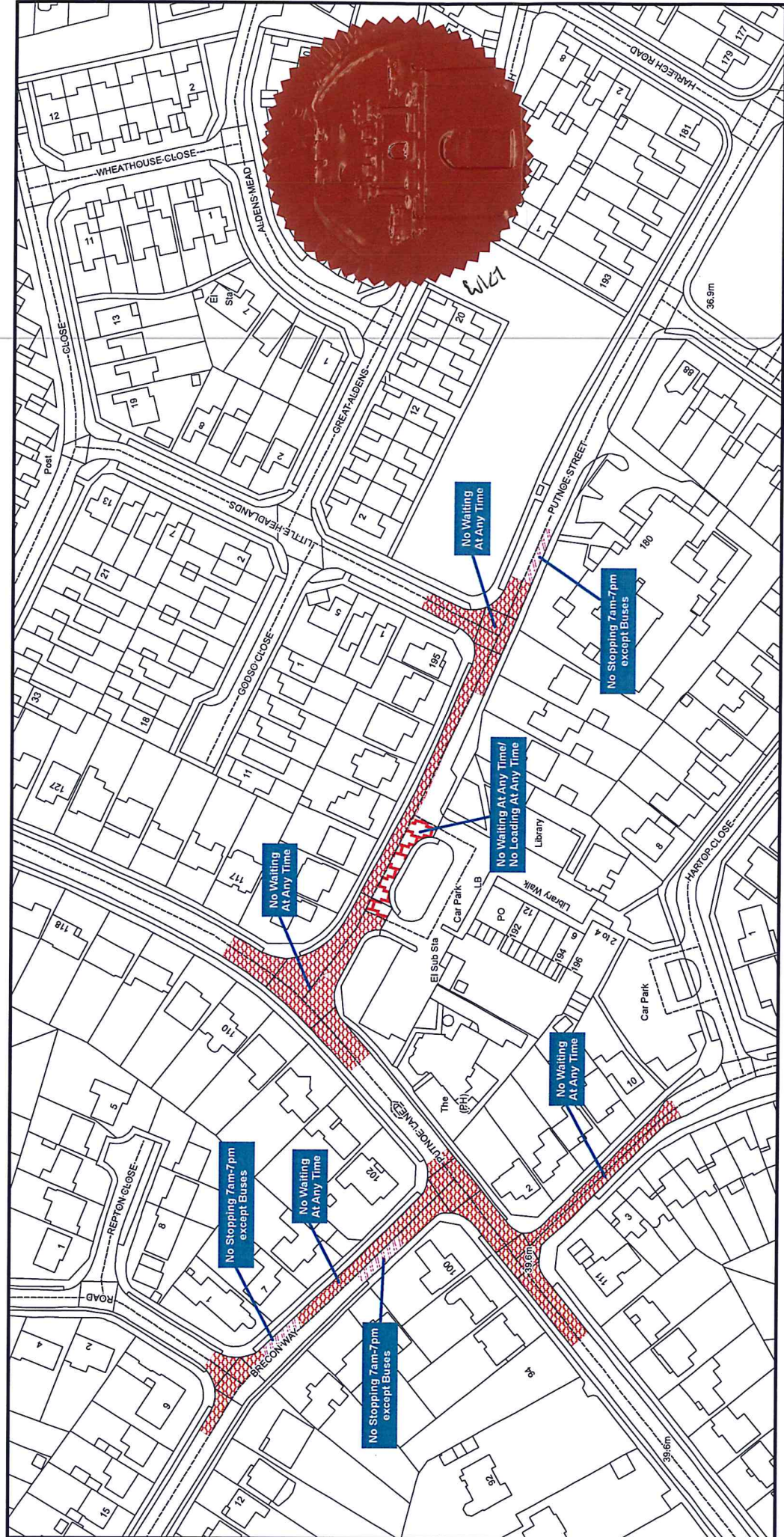
DATE	DATE	DATE
TRO	19/10/2022	
SCALE @ 42		
NTS		
CHECKED	JH	AP



© Crown copyright and database rights 2022 Ordnance Survey (10005023). You are not permitted to copy, sub-license, distribute or sell any of this data in any form.

Grid Ref: N 19

Revision No: 6
Date: 07/08/2023



Bedford Borough Council (Bedford Urban Area (North of the River excluding Queens Park and CPZ areas)) (Prohibition and Restriction of Waiting and Loading and Parking Places) Order 2009



Bedford Borough Council
Borough Hall
Cauldwell Street
Bedford MK42 9AP

Reproduced from the Ordnance Survey map with the permission of Her Majesty's Stationary Office © Crown Copyright Licence No. LA077127 (2023). Unauthorised reproduction infringes Crown Copyright and may lead to prosecution or civil proceedings.

Scale - 1:1,250

