



## PUBLIC NOTICE

### BEDFORD BOROUGH COUNCIL PROPOSE TO INTRODUCE NEW PARKING RESTRICTIONS IN WENTWORTH DRIVE AND OTHER ROADS, BEDFORD

#### Reason for Proposal:

Bedford Borough Council has received a request from Ward councillors for new parking restrictions in Wentworth Drive covering various traffic islands, junctions and driveways. These locations will be kept free of parked vehicles by the restrictions, thus improving access and helping to ensure a safer road network for all highway users.

#### Effect of the Order:

1. To introduce “No waiting at any time” restrictions (double yellow lines) on the following lengths of roads:

<b>A</b>	<b>Wentworth Drive, Bedford</b>
(i)	On both sides of the road, from a point approx. 15 metres north-west of the centre of Birkdale Road extending in a south-easterly direction to a point approx. 23 metres south-east of the centre of Parkstone Close.
(ii)	On its northern kerb, from a point approx. 26 metres west of the centre of the access to Mowsbury Park, extending in an easterly direction to a point approx. 52 metres east of the centre of the the access to Mowsbury Park.
(iii)	On its south-western kerb, from a point approx. 53 metres west of the centre of Brecon Way extending for a distance of approx. 16 metres in a north-westerly direction.
(iv)	On its southern kerb, from a point approx. 23 metres west of the centre of Brecon Way extending in an easterly direction to a point approx. 25 metres east of the centre of Brecon Way.
(v)	On both sides of the road, from a point approx. 1.5 metres west of the projected eastern kerblines of Fountains Road extending for a distance of approx. 16 metres in a westerly direction.
(vi)	On its southern kerb, from a point approx. 134.8 metres west of the centre of Dover Crescent for a distance of approx. 16 metres in a westerly direction.
(vii)	On its southern kerb, from a point approx. 20 metres west of the centre of Dover Crescent for a distance of approx. 102 metres in a westerly direction.
(viii)	On its southern kerb, from a point approx. 16.5 metres east of the centre of Colchester Way for a distance of approx. 33.5 metres in an easterly direction.
<b>B</b>	<b>Brecon Way, Bedford</b>
(i)	On its western kerb, from its junction with Wentworth Drive for a distance of approx. 10.5m metres in a southerly direction.
(ii)	On its eastern kerb, from its junction with Wentworth Drive for a distance of approx. 10 metres in a southerly direction.
<b>C</b>	<b>Birkdale Road, Bedford</b>
(i)	On both sides of the road, from its junction with Wentworth Drive for a distance of approx. 13 metres in a south-westerly direction.
<b>D</b>	<b>Parkstone Close, Bedford</b>
(i)	On both sides of the road, from its junction with Wentworth Drive for a

distance of approx. 10 metres in a north-easterly direction.
--

**Relevant proposal documents** are available for viewing on the council's website at [www.bedford.gov.uk/proposedtro](http://www.bedford.gov.uk/proposedtro), and may also be examined during normal office hours at Borough Hall, Cauldwell Street, Bedford, MK42 9AP. The documents will be placed on deposit until 6 weeks after the Order is made or until it is decided not to continue with the proposal. For further information, please contact Andrew Prigmore at Bedford Borough Council on 01234 276691.

**Comments supporting or objecting to the proposal** should be put in an email, stating the grounds on which they are made, and sent no later than 15<sup>th</sup> June 2023 to [highway.consultations@bedford.gov.uk](mailto:highway.consultations@bedford.gov.uk).

**Order Title if made will be:**

1. Bedford Borough Council (Bedford Urban Area (North of the River Excluding Queens Park and CPZ Areas)) (Prohibition and Restriction of Waiting and Loading and Parking Places) Order 2009 (Amendment No.\*\*\*) Order 20\*\*.

Dated: 18<sup>th</sup> May 2023

Borough Hall, Cauldwell Street  
Bedford, MK42 9AP

Craig Austin  
Director of Environment



**BEDFORD**  
BOROUGH COUNCIL



**BEDFORD BOROUGH COUNCIL**  
**(BEDFORD URBAN AREA (NORTH OF THE RIVER EXCLUDING QUEENS PARK**  
**AND CPZ AREAS)) (PROHIBITION AND RESTRICTION OF WAITING AND**  
**LOADING AND PARKING PLACES) ORDER 2009**  
**(AMENDMENT NO.92) ORDER 2023**

BEDFORD BOROUGH COUNCIL (“the Council”) in exercise of the powers conferred by Sections 1(1), 2(1) to (3) and 4(2) of, and Part IV of Schedule 9 to, the Road Traffic Regulation Act 1984 (“the Act”) and of all other powers enabling them in that behalf, and after consultation with the Chief Officer of Police in accordance with Part III of Schedule 9 to the Act, hereby make the following Order:-

1. This Order may be cited as the “Bedford Borough Council (Bedford Urban Area (North of the River Excluding Queens Park and CPZ Areas)) (Prohibition and Restriction of Waiting and Loading and Parking Places) Order 2009 (Amendment No.92) Order 2023” and shall come into force on 3<sup>rd</sup> July 2023.
  
2. As from the date upon which this Order comes into force the provisions of the Bedford Borough Council (Bedford Urban Area (North of the River Excluding Queens Park and CPZ Areas)) (Prohibition and Restriction of Waiting and Loading and Parking Places) Order 2009 as amended shall be varied as follows:
  - (i) The plan schedule reference “Grid Ref: M 17 Revision No: 0” shall be deleted and the plan schedule reference “Grid Ref: M 17 Revision No: 1” shall be inserted.
  
  - (ii) The plan schedule reference “Grid Ref: N 17 Revision No: 3” shall be deleted and the plan schedule reference “Grid Ref: N 17 Revision No: 4” shall be inserted.
  
  - (iii) The plan schedule reference “Grid Ref: O 17 Revision No: 4” shall be deleted and the plan schedule reference “Grid Ref: O 17 Revision No: 5” shall be inserted.

3. This Amendment shall be read and construed as one with the Bedford Borough Council (Bedford Urban Area (North of the River Excluding Queens Park and CPZ Areas)) (Prohibition and Restriction of Waiting and Loading and Parking Places) Order 2009 as amended.

**THE COMMON SEAL of the  
BEDFORD BOROUGH COUNCIL**

was hereunto affixed this

29<sup>th</sup> day of June 2023

in the presence of:

*M. Facchiano*  
Maxine Facchiano  
Interim Service Manager (GPP) Legal Services  
Bedford Borough Council



Authorised Signatory

AUTHORITY FOR EXECUTION		
COUNCIL/COMMITTEE	MINUTE No.	DATE
DELEGATED POWER	By whom executed <b>ENVIRONMENT</b>	29/06/2023
	OFFICERS INITIALS	DATE
ORIGINATED AND CHECKED BY	<b>GM</b>	29/06/2023
APPROVED BY	<b>AP</b>	29/06/2023



**BEDFORD**  
BOROUGH COUNCIL

**BEDFORD BOROUGH COUNCIL**

**(BEDFORD URBAN AREA (NORTH OF THE RIVER EXCLUDING QUEENS PARK  
AND CPZ AREAS)) (PROHIBITION AND RESTRICTION OF WAITING AND**

**LOADING AND PARKING PLACES) ORDER 2009**

**(AMENDMENT NO.92) ORDER 2023**

**STATEMENT OF REASONS**

Bedford Borough Council has received a request from Ward councillors for new parking restrictions in Wentworth Drive covering various traffic islands, junctions and driveways. These locations will be kept free of parked vehicles by the restrictions, thus improving access and helping to ensure a safer road network for all highway users.



NEW

PRINTS FROM THIS DRAWING ARE UNCONTROLLED UNLESS OTHERWISE STATED

A3

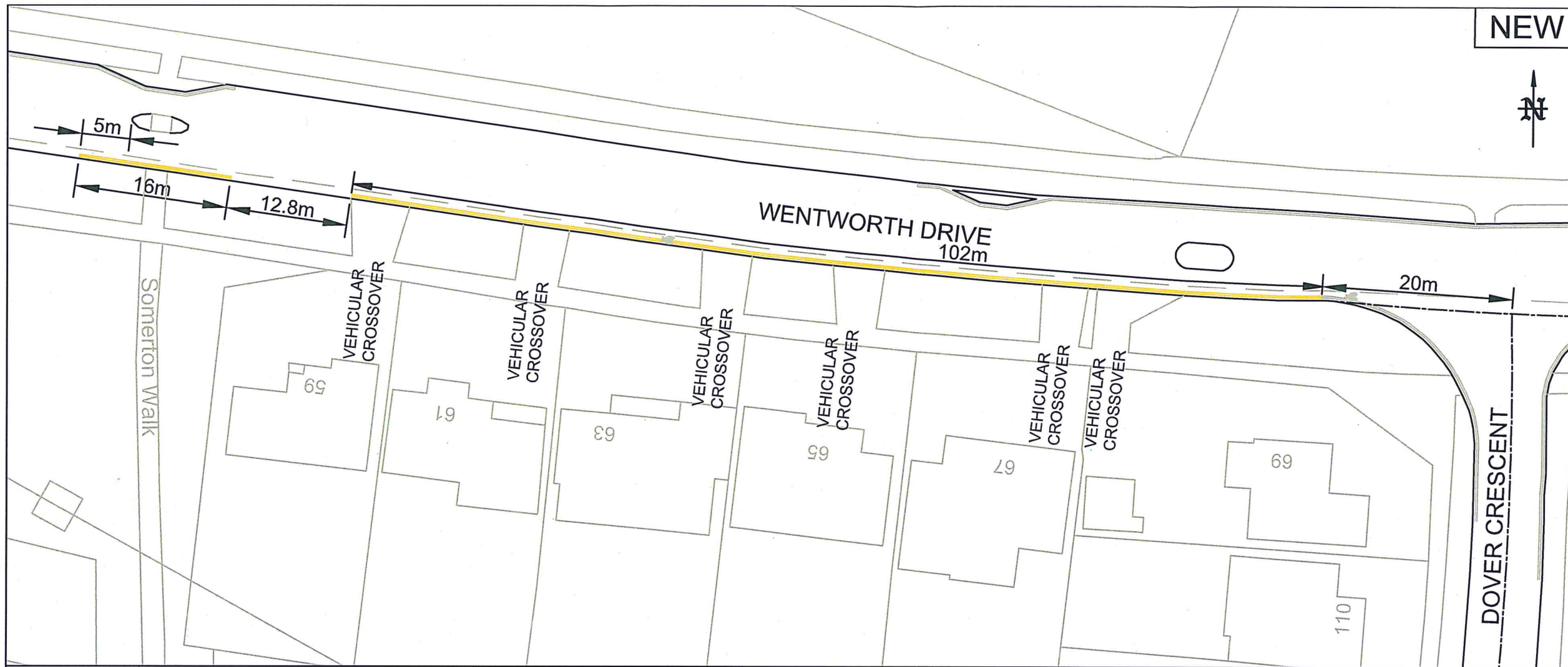


KEY:

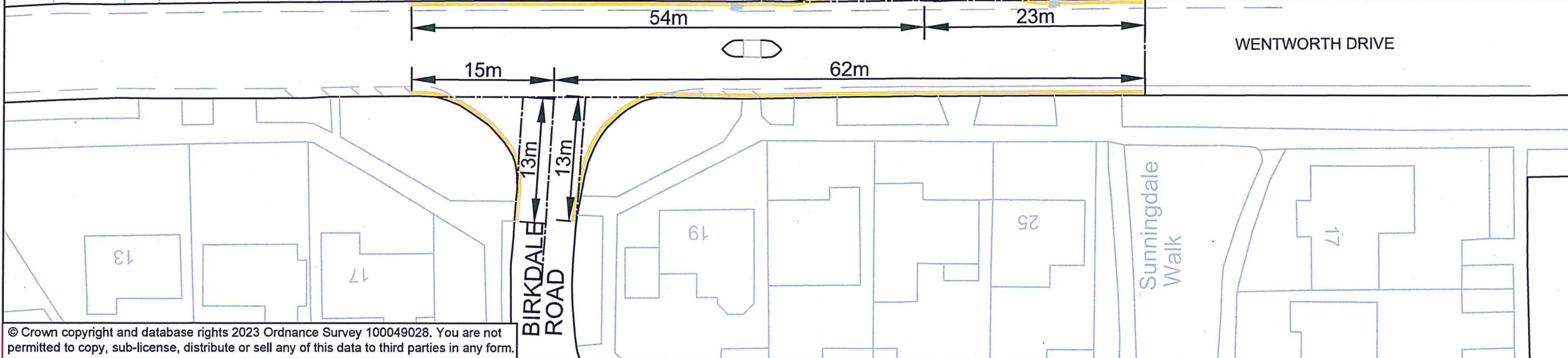
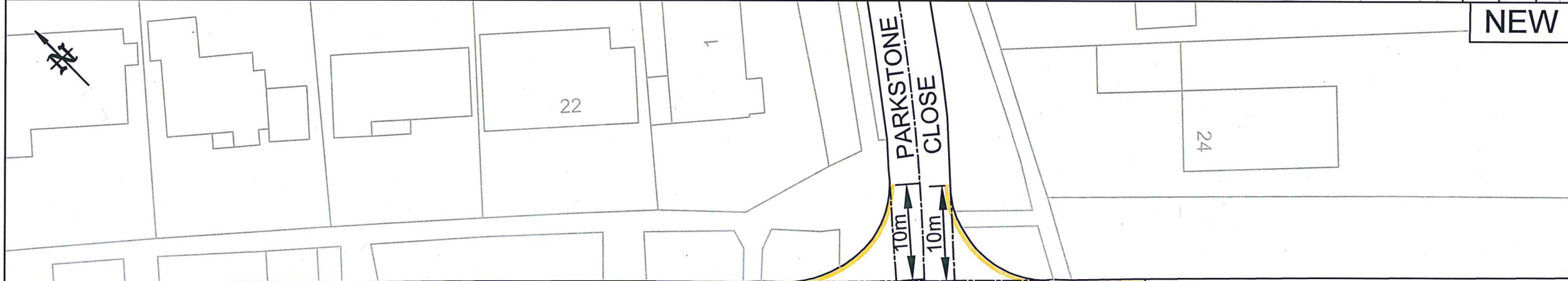
- Existing road markings
- New 75mm wide double yellow lines to Diagram 1018.1 of the Traffic Signs Regulations and General Directions 2016.



*M. J. ...*



NEW



27/06/2023	TRO	2	GM
09/05/2023	Consultation	1	GM
25/08/2022	First Issue	0	JB
DATE	AMENDMENTS	REV	BY



**Traffic Management**  
 BOROUGH HALL, CAULDWELL ST, BEDFORD, MK42 9AP  
 Tel. (01234) 267422

CLIENT  
**Environment**

SCHEME  
**Wentworth Drive, Bedford Driveways at Dover Crescent**

DRAWING TITLE  
**New 'No waiting at any time' (Double Yellow Lines)**

**Dover Crescent & Parkstone Close**  
 DRG STATUS  
**TRO**

SCALE @ A3	DATE	DRAWN	CHECKED
NTS	25/08/2022	JB	AP

© Crown copyright and database rights 2023 Ordnance Survey 100049028. You are not permitted to copy, sub-license, distribute or sell any of this data to third parties in any form.



NEW

PRINTS FROM THIS DRAWING ARE UNCONTROLLED UNLESS OTHERWISE STATED A3

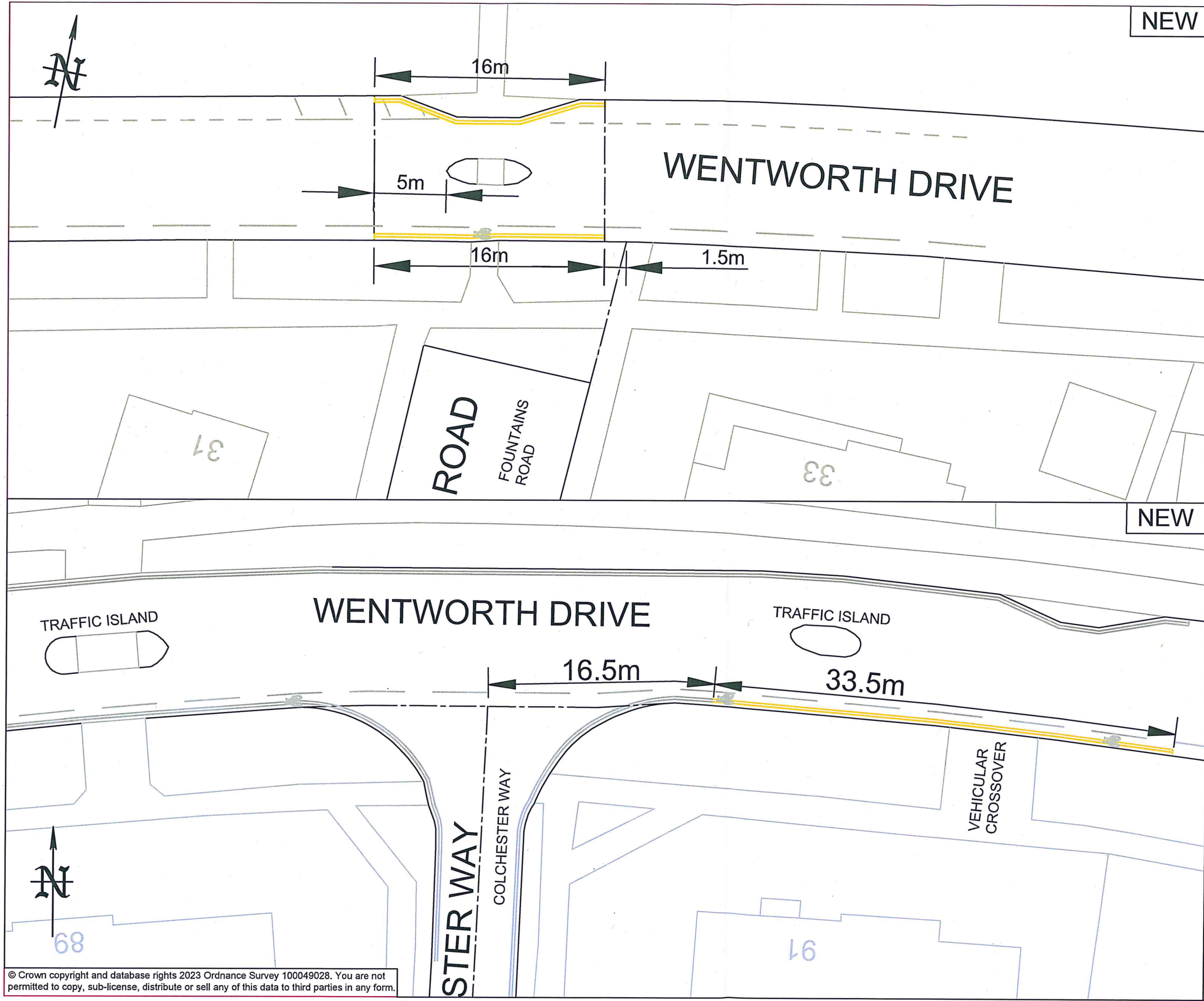
- KEY:**
-  Existing road markings
  -  New 75mm wide double yellow lines

**NOTES**

New 75mm wide double yellow lines, 16m length, to Diagram 1018.1 of the Traffic Signs Regulations and General Directions 2016.



*M. J. ...*



DATE	AMENDMENTS	REV	BY
27/06/2023	TRO	2	JB
05/05/2023	Consultation	1	JB
19/07/2022	First Issue	0	JB



**Traffic Management**  
 BOROUGH HALL, CAULDWELL ST, BEDFORD, MK42 9AP  
 Tel. (01234) 267422

CLIENT  
**Environment**

SCHEME  
**Wentworth Drive, Bedford**

DRAWING TITLE  
**New 'No waiting at any time' (Double Yellow Lines)**

**Colchester Way & Fountains Road**

SCALE @ A3	DATE	DRAWN	CHECKED
NTS	19/07/2022	JB	AP

© Crown copyright and database rights 2023 Ordnance Survey 100049028. You are not permitted to copy, sub-license, distribute or sell any of this data to third parties in any form.



NEW

PRINTS FROM THIS DRAWING ARE UNCONTROLLED UNLESS OTHERWISE STATED

A3



Mowsbury Park private access road

WENTWORTH DRIVE

BRECON WAY

**KEY:**

— Existing road markings

— New 75mm wide double yellow lines to Diagram 1018.1 of the Traffic Signs Regulations and General Directions 2016

**NOTES**

Double yellow lines at the start of Brecon Way extend for a distance of 10.5 and 10 metres respectively from the perpendicular of the junction.



*Handwritten signature: P. J. ...*

DATE	AMENDMENTS	REV	BY
27/06/2023	TRO	3	JB
09/05/2023	Consultation	2	JB
19/07/2022	Second Issue	1	JB
20/05/2022	First Issue	0	JB



**Traffic Management**  
 BOROUGH HALL, CAULDWELL ST, BEDFORD, MK42 9AP  
 Tel. (01234) 267422

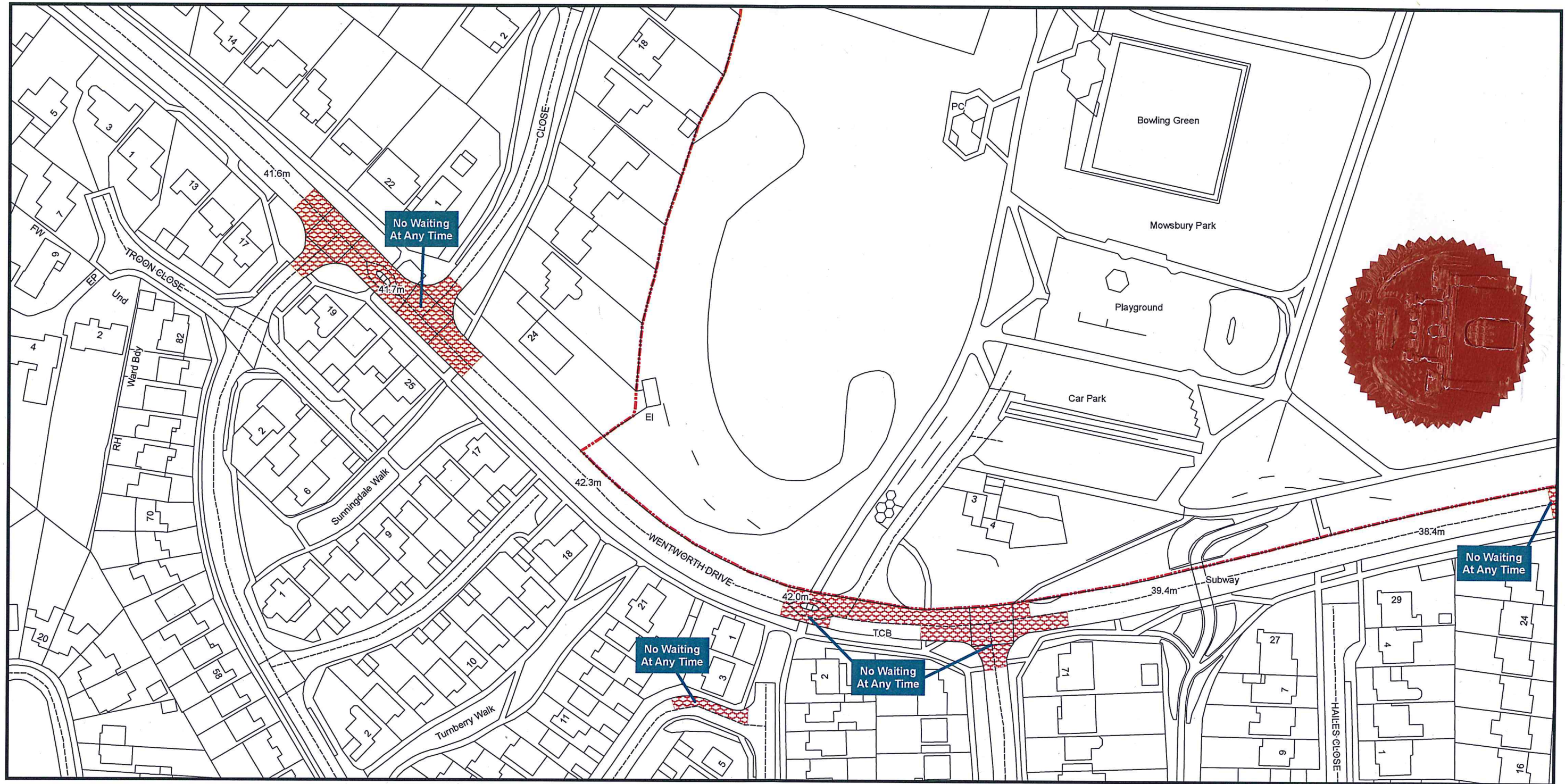
CLIENT  
**Environment**

SCHEME  
**Wentworth Drive, Bedford (Brecon Way)**

DRAWING TITLE  
**New 'No waiting at any time' (Double Yellow Lines)**

SCALE @ A3	DATE	DRAWN	CHECKED
NTS	20/05/2022	JB	AP





*M. J. Macchiano*

**Bedford Borough Council (Bedford Urban Area (North of the River excluding Queens Park and CPZ areas)) (Prohibition and Restriction of Waiting and Loading and Parking Places) Order 2009**



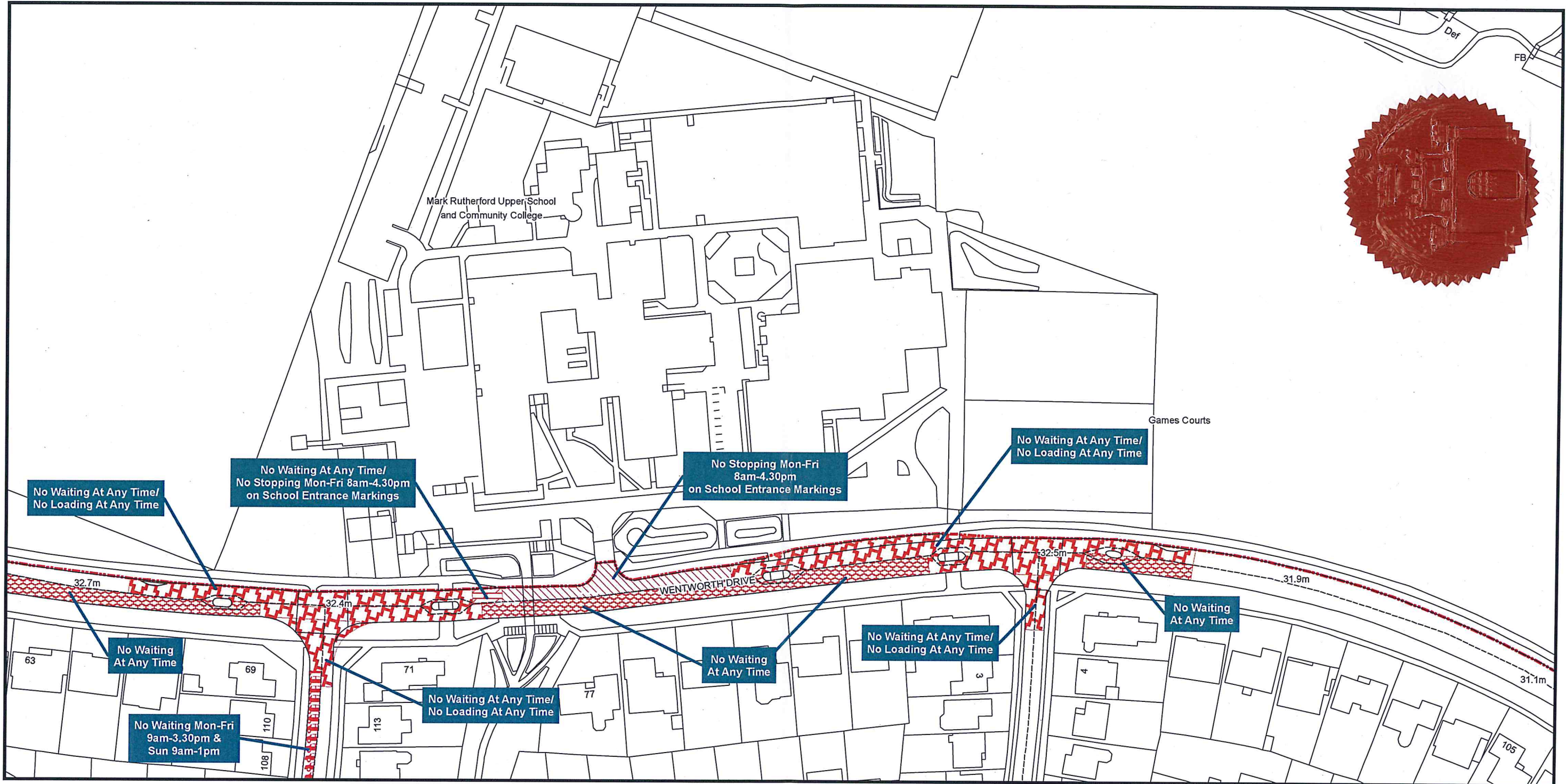
Bedford Borough Council  
Borough Hall  
Cauldwell Street  
Bedford MK42 9AP

Reproduced from the Ordnance Survey map with the permission of Her Majesty's Stationary Office © Crown Copyright Licence No. LA077127 (2023). Unauthorised reproduction infringes Crown Copyright and may lead to prosecution or civil proceedings.

Scale - 1:1,250







*M. Acciano*

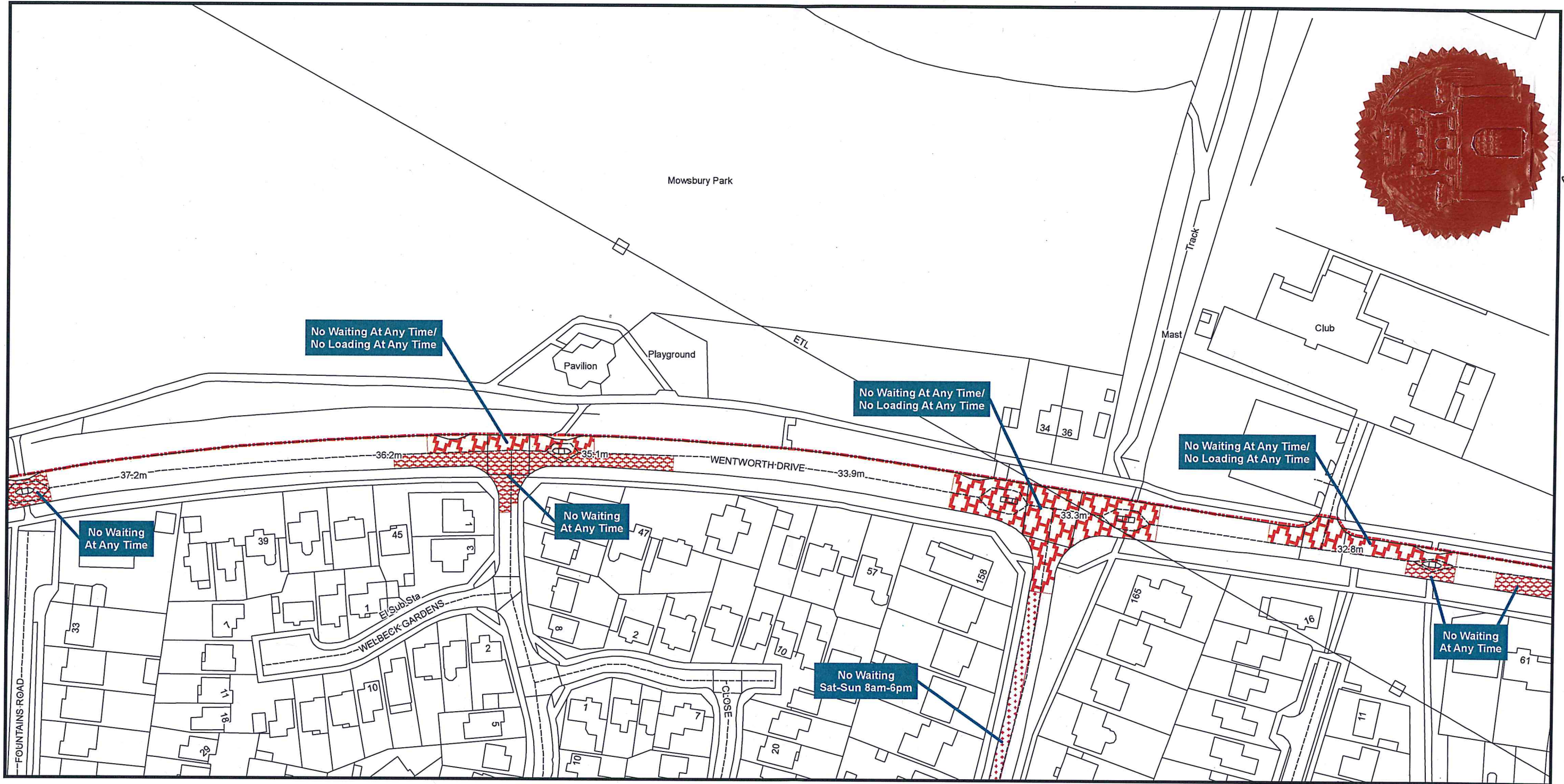
**Bedford Borough Council (Bedford Urban Area (North of the River excluding Queens Park and CPZ areas)) (Prohibition and Restriction of Waiting and Loading and Parking Places) Order 2009**



Bedford Borough Council  
Borough Hall  
Cauldwell Street  
Bedford MK42 9AP







**Bedford Borough Council (Bedford Urban Area (North of the River excluding Queens Park and CPZ areas)) (Prohibition and Restriction of Waiting and Loading and Parking Places) Order 2009**



Bedford Borough Council  
Borough Hall  
Cauldwell Street  
Bedford MK42 9AP

Reproduced from the Ordnance Survey map with the permission of Her Majesty's Stationary Office © Crown Copyright Licence No. LA077127 (2023). Unauthorised reproduction infringes Crown Copyright and may lead to prosecution or civil proceedings.

Scale - 1:1,250



*M. Macdonald*