



**BEDFORD**  
BOROUGH COUNCIL

**BEDFORD BOROUGH COUNCIL**

**(BEDFORD URBAN AREA (NORTH OF THE RIVER EXCLUDING QUEENS PARK  
AND CPZ AREAS)) (PROHIBITION AND RESTRICTION OF WAITING AND  
LOADING AND PARKING PLACES) ORDER 2009  
(AMENDMENT NO.88) ORDER 2023**

**STATEMENT OF REASONS**

Bedford Borough Council has received a request from Newnham Ward councillors for some parking restrictions at a couple of junctions due to concerns raised about parked vehicles affecting visibility and safety there. The proposals outlined below are intended to resolve those concerns by keeping the areas free of parked vehicles.



**BEDFORD BOROUGH COUNCIL**  
**(BEDFORD URBAN AREA (NORTH OF THE RIVER EXCLUDING QUEENS PARK**  
**AND CPZ AREAS)) (PROHIBITION AND RESTRICTION OF WAITING AND**  
**LOADING AND PARKING PLACES) ORDER 2009**  
**(AMENDMENT NO.88) ORDER 2023**

BEDFORD BOROUGH COUNCIL (“the Council”) in exercise of the powers conferred by Sections 1(1), 2(1) to (3) and 4(2) of, and Part IV of Schedule 9 to, the Road Traffic Regulation Act 1984 (“the Act”) and of all other powers enabling them in that behalf, and after consultation with the Chief Officer of Police in accordance with Part III of Schedule 9 to the Act, hereby make the following Order:-

1. This Order may be cited as the “Bedford Borough Council (Bedford Urban Area (North of the River Excluding Queens Park and CPZ Areas)) (Prohibition and Restriction of Waiting and Loading and Parking Places) Order 2009 (Amendment No.88) Order 2023” and shall come into force on 6<sup>th</sup> March 2023.
  
2. As from the date upon which this Order comes into force the provisions of the Bedford Borough Council (Bedford Urban Area (North of the River Excluding Queens Park and CPZ Areas)) (Prohibition and Restriction of Waiting and Loading and Parking Places) Order 2009 as amended shall be varied as follows:
  - (i) The plan schedule reference “Grid Ref: O 26 Revision No: 3” shall be deleted and the plan schedule reference “Grid Ref: O 26 Revision No: 4” shall be inserted.
  
  - (ii) The plan schedule reference “Grid Ref: M 28 Revision No: 4” shall be deleted and the plan schedule reference “Grid Ref: M 28 Revision No: 5” shall be inserted.
  
3. This Amendment shall be read and construed as one with the Bedford Borough Council (Bedford Urban Area (North of the River Excluding Queens

Park and CPZ Areas)) (Prohibition and Restriction of Waiting and Loading and Parking Places) Order 2009 as amended.

**THE COMMON SEAL of the  
BEDFORD BOROUGH COUNCIL**

was hereunto affixed this

2<sup>nd</sup> day of March 2023

in the presence of:



Authorised Signatory

David Doome  
Solicitor  
Service Manager (GPPL)  
Legal Services  
Bedford Borough Council

| AUTHORITY FOR EXECUTION   |  |            |
|---------------------------|--|------------|
| COUNCIL/COMMITTEE         | MINUTE No.                             | DATE       |
| DELEGATED POWER           | By whom executed<br><b>ENVIRONMENT</b> | 02/03/2023 |
|                           | OFFICERS INITIALS                      | DATE       |
| ORIGINATED AND CHECKED BY | <b>GM</b>                              | 02/03/2023 |
| APPROVED BY               | <b>AP</b>                              | 02/03/2023 |





**Bedford Borough Council (Bedford Urban Area (North of the River excluding Queens Park and CPZ areas)) (Prohibition and Restriction of Waiting and Loading and Parking Places) Order 2009**



Bedford Borough Council  
Borough Hall  
Cauldwell Street  
Bedford MK42 9AP

Reproduced from the Ordnance Survey map with the permission of Her Majesty's Stationary Office © Crown Copyright Licence No. LA077127 (2023). Unauthorised reproduction infringes Crown Copyright and may lead to prosecution or civil proceedings.

Scale - 1:1,250







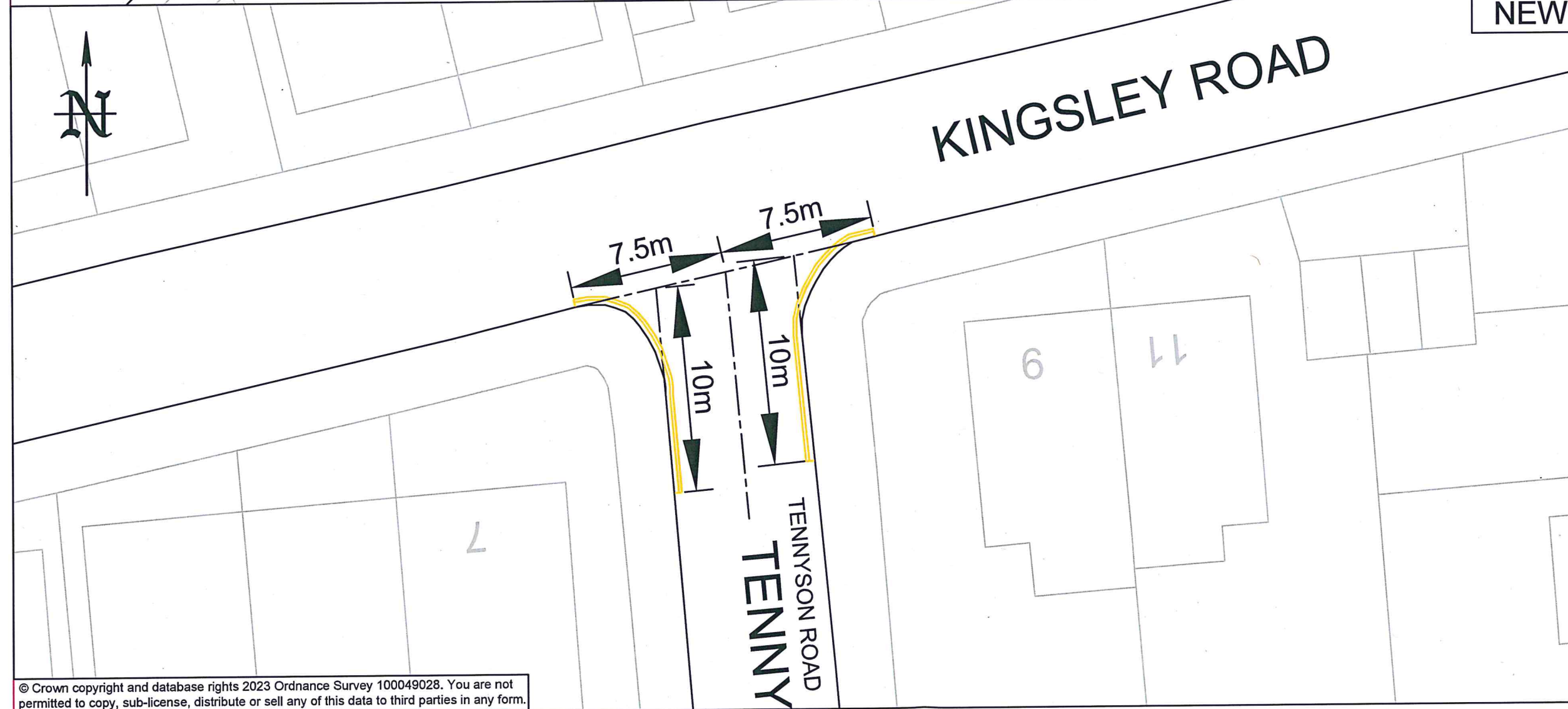
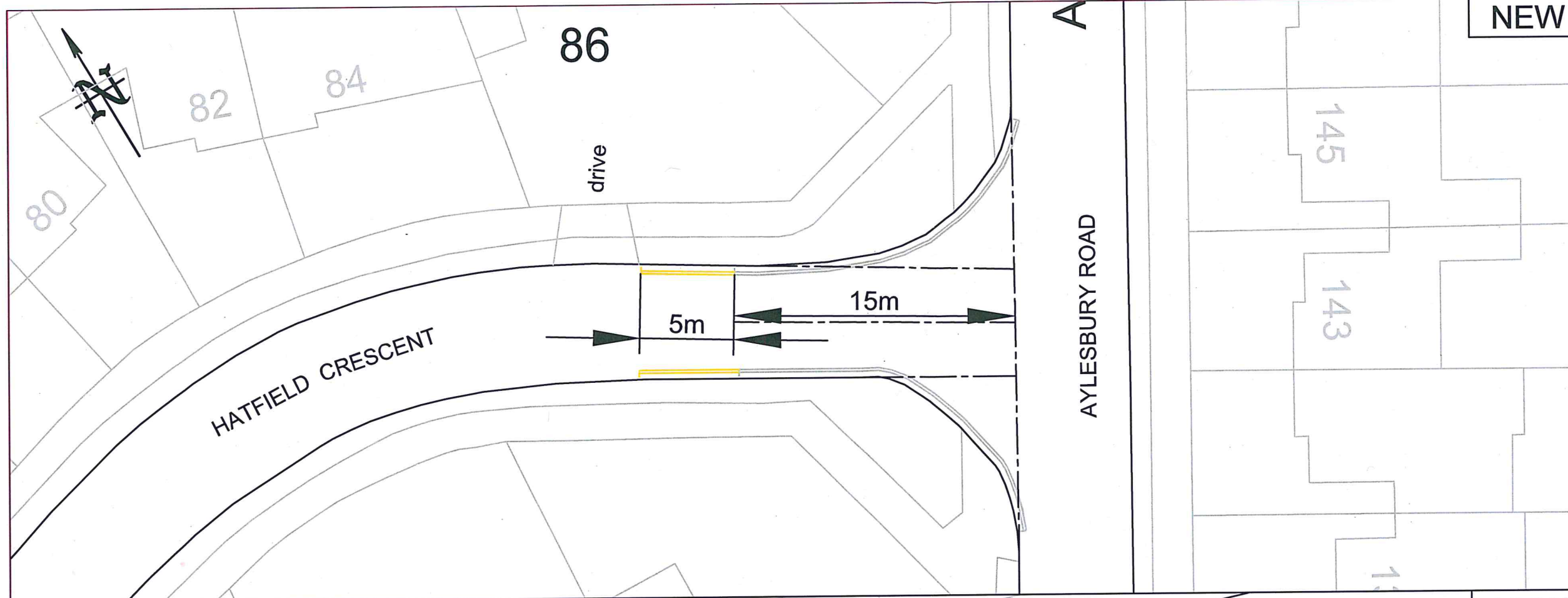
**Bedford Borough Council (Bedford Urban Area (North of the River excluding Queens Park and CPZ areas)) (Prohibition and Restriction of Waiting and Loading and Parking Places) Order 2009**



Bedford Borough Council  
Bedford Borough Hall  
Cauldwell Street  
Bedford MK42 9AP










NEW

PRINTS FROM THIS DRAWING ARE UNCONTROLLED UNLESS OTHERWISE STATED A3

**KEY:**  
 Existing double yellow lines  
 New 75mm wide double yellow lines to Diagram 1018.1 of the Traffic Signs Regulations and General Directions 2016.

**NOTES**  
 Extend existing double yellow lines at the start of Hatfield Crescent on both sides as shown. Proposed double yellow lines to stop short of driveway to No.86, to give a total distance of approx. 20 metres from the perpendicular of the junction. New double yellow lines on both sides of Tennyson Road extend for a distance of 10 metres from the perpendicular of the junction



NEW

|            |             |     |    |
|------------|-------------|-----|----|
| 23/02/2023 | TRO         | 1   | GM |
| 24/08/2022 | First Issue | 0   | GM |
| DATE       | AMENDMENTS  | REV | BY |



**Traffic Management**  
 BOROUGH HALL, CAULDWELL ST, BEDFORD, MK42 9AP  
 Tel. (01234) 267422

CLIENT  
**Environment**

SCHEME  
**Newnham Ward Fund**

DRAWING TITLE  
 Proposed 'No waiting at any time' restriction (Double Yellow Lines)

Hatfield Crescent & Tennyson Road

|            |            |       |         |
|------------|------------|-------|---------|
| SCALE @ A3 | DATE       | DRAWN | CHECKED |
| NTS        | 24/08/2022 | GM    | AP      |

© Crown copyright and database rights 2023 Ordnance Survey 100049028. You are not permitted to copy, sub-license, distribute or sell any of this data to third parties in any form.