



BEDFORD
BOROUGH COUNCIL


BEDFORD BOROUGH COUNCIL
(BEDFORD URBAN AREA (SOUTH OF THE RIVER AND QUEENS PARK))
(PROHIBITION AND RESTRICTION OF WAITING AND LOADING AND PARKING
PLACES) ORDER 2009 (AMENDMENT NO.31) ORDER 2018

BEDFORD BOROUGH COUNCIL in exercise of the powers under Section 1(1), 2(1), to (3) and 4(2) and Part IV of Schedule 9 of the Road Traffic Regulation Act 1984 ("The Act") and all other enabling powers and after consultation with the Chief Officer of Police in accordance with Part III of Schedule 9 to the Act, hereby makes the following Order:

Bedford Borough Council (Bedford Urban Area (South of the River and Queens Park)) (Prohibition and Restriction of Waiting and Loading and Parking Places) Order 2009 as amended shall have effect subject to the following amendments:-

1. This Order shall come into operation on the 11th June 2018 and may be cited as "Bedford Borough Council (Bedford Urban Area (South of the River and Queens Park)) (Prohibition and Restriction of Waiting and Loading and Parking Places) Order 2009 (Amendment No.31) Order 2018"
2. As from the date upon which the Order comes into operation, the provisions of the "Bedford Borough Council (Bedford Urban Area (South of the River and Queens Park)) (Prohibition and Restriction of Waiting and Loading and Parking Places) Order 2009 as amended" shall be varied as follows:
 - (i) The plan schedule reference "Grid Reference J36 Revision 0" shall be deleted and the plan schedule reference "Grid Reference J36 Revision 1" shall be inserted
 - (ii) The plan schedule reference "Grid Reference J37 Revision 0" shall be deleted and the plan schedule reference "Grid Reference J37 Revision 1" shall be inserted
 - (iii) The plan schedule reference "Grid Reference K37 Revision 2" shall be deleted and the plan schedule reference "Grid Reference K37 Revision 3" shall be inserted
 - (iv) The plan schedule reference "Grid Reference K38 Revision 2" shall be deleted and the plan schedule reference "Grid Reference K38 Revision 3" shall be inserted

**THE COMMON SEAL of the
BEDFORD BOROUGH COUNCIL**
Was hereunto affixed this



07th day of June 2018

In the presence of:

A handwritten signature in blue ink, appearing to read 'Craig Austin'.

Craig Austin
Director of Environment

A handwritten signature in black ink, appearing to read 'Barbara H. Morris'.

Barbara H. Morris
Assistant Chief Executive Law & Governance
Solicitor to the Council

AUTHORITY FOR EXECUTION

COUNCIL/COMMITTEE	MINUTE No.	DATE
DELEGATED POWER	By whom executed DOE	DATE 07.06.18
	OFFICERS INITIALS	DATE
ORIGINATED AND CHECKED BY	JS	05.06.18
APPROVED BY	AP	05.06.18

STATEMENT OF REASONS

The proposal along Abbeyfields is to extend the double yellow lines into the existing layby. Currently, the lay-by is used by motorists whilst dropping and collecting children from the nearby school. Often, the vehicles park within the tapered section of the lay-by causing the tail end or nose of the vehicle to protrude into the highway affecting the free movement of traffic in this location. The extension of the yellow lines will ensure that vehicle park fully within the lay-by.

The proposal along the High Street is to improve visibility as vehicles egress from Church End. The proposals will also aid the movement of traffic in the vicinity.

NOTES

Proposed yellow lines are to be of 50mm width and Primrose Yellow variant

Feb 18	Extention to yellow lines	1	JS
Mar 17	First Issue	0	JS
DATE	AMENDMENTS	REV	BY



Highways
 BOROUGH HALL, CAULDWELL ST, BEDFORD, MK42 9AP
 Tel. (01234) 276213

CLIENT
Environment and Sustainable Communities

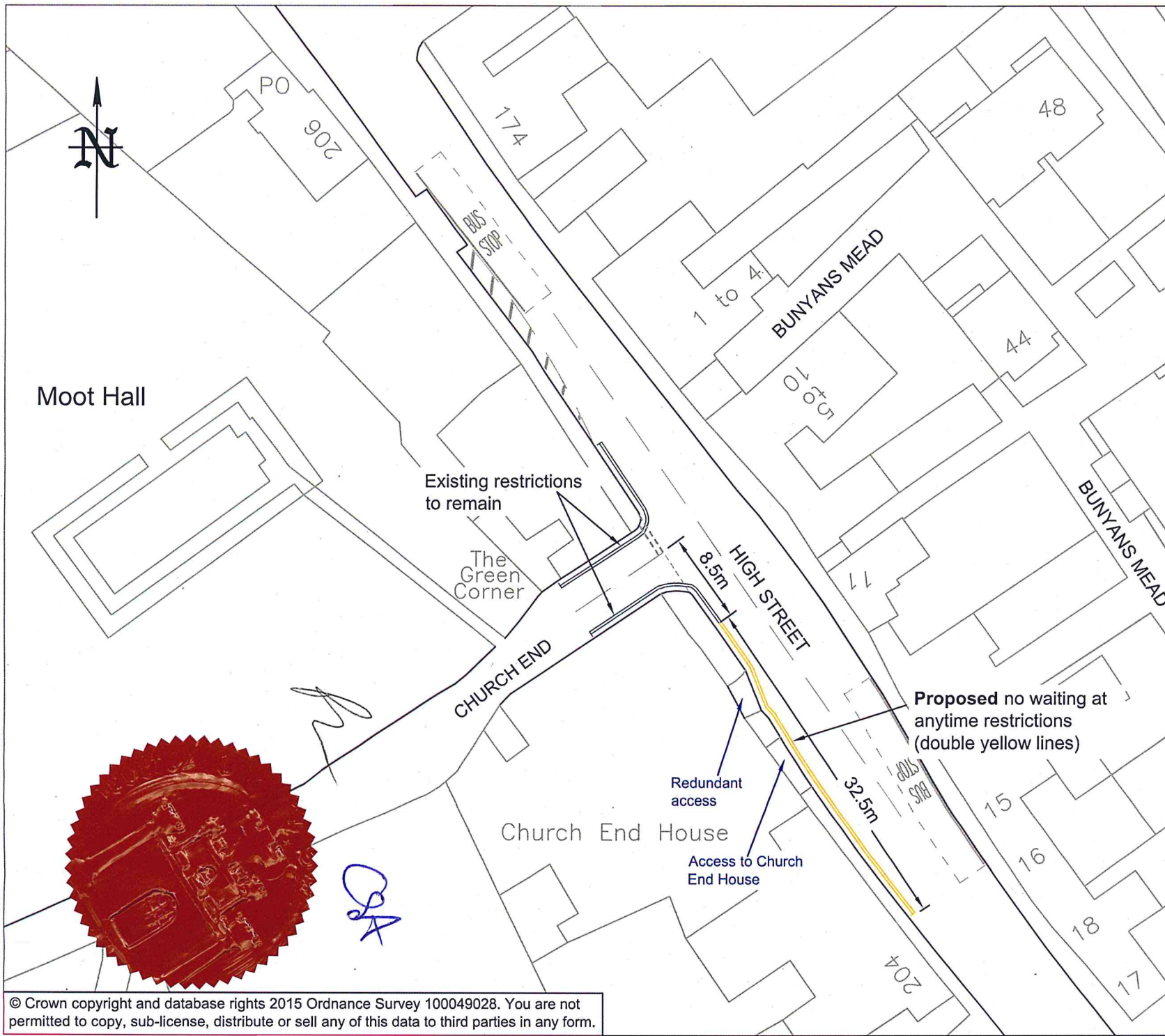
SCHEME
High Street Elstow

DRAWING TITLE
Proposed no waiting at anytime restriction

DRG No.
C9001.C393

DRG STATUS
Consultation

SCALE @ A4	DATE	DRAWN	CHECKED
NTS	Mar 17	JS	





h *JA*



xx	First Issue	0	xx
DATE	AMENDMENTS	REV	BY



Highways Department
 BOROUGH HALL, CAULDWELL ST, BEDFORD, MK42 9AP
 Tel. (01234) 276213

CLIENT
Highways and Transport

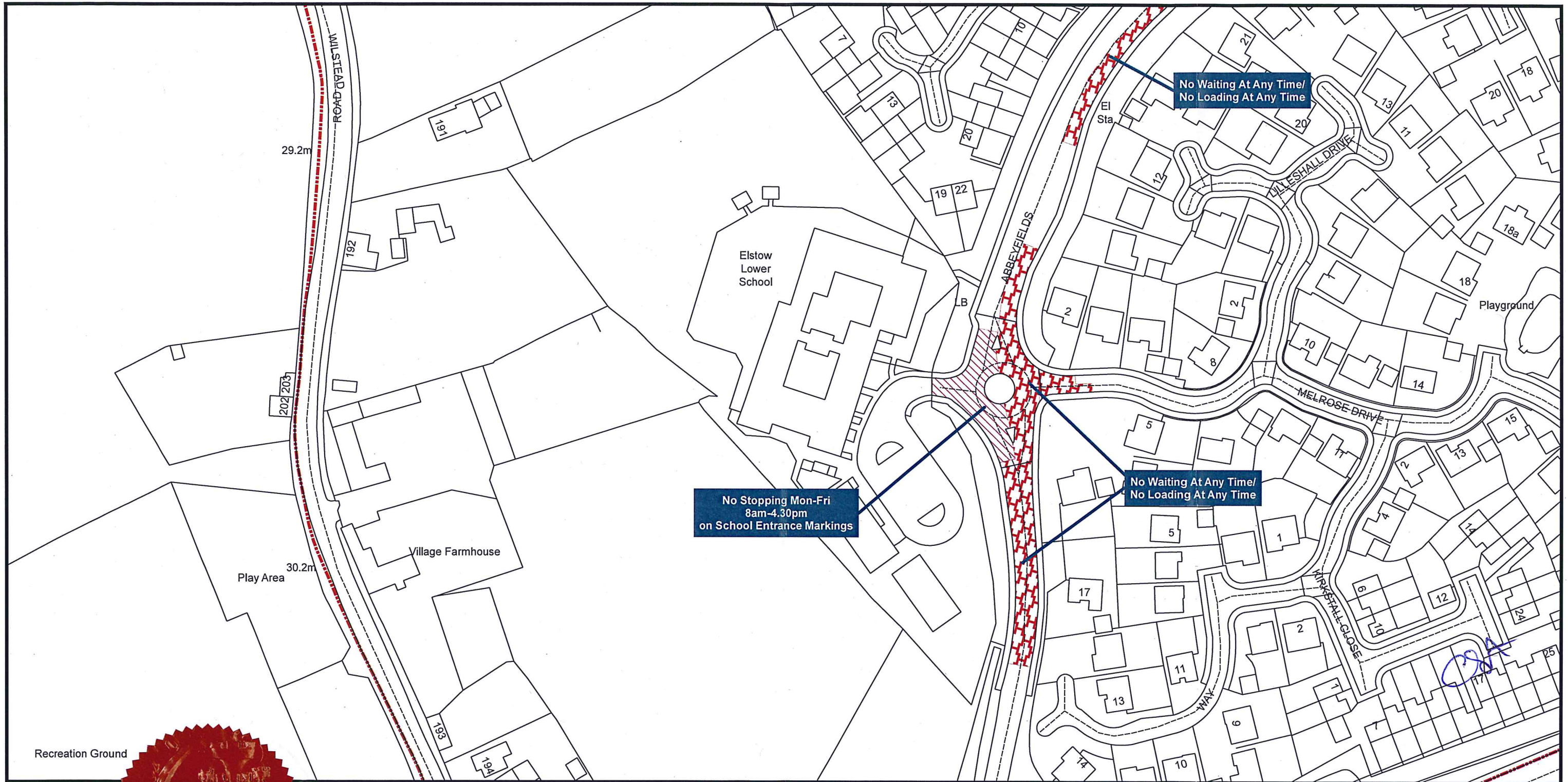
SCHEME
Abbeyfields, Elstow Bedford

DRAWING TITLE
Proposed 'No waiting and no loading at anytime' restrictions

DRG No.
C9001.C486


DRG STATUS
Consultation

SCALE @ A3	DATE	DRAWN	CHECKED
1:500	Feb 18	JS	



Bedford Borough Council (Bedford Urban Area (South of the River and Queens Park)) (Prohibition and Restriction of Waiting and Loading and Parking Places) Order 2009

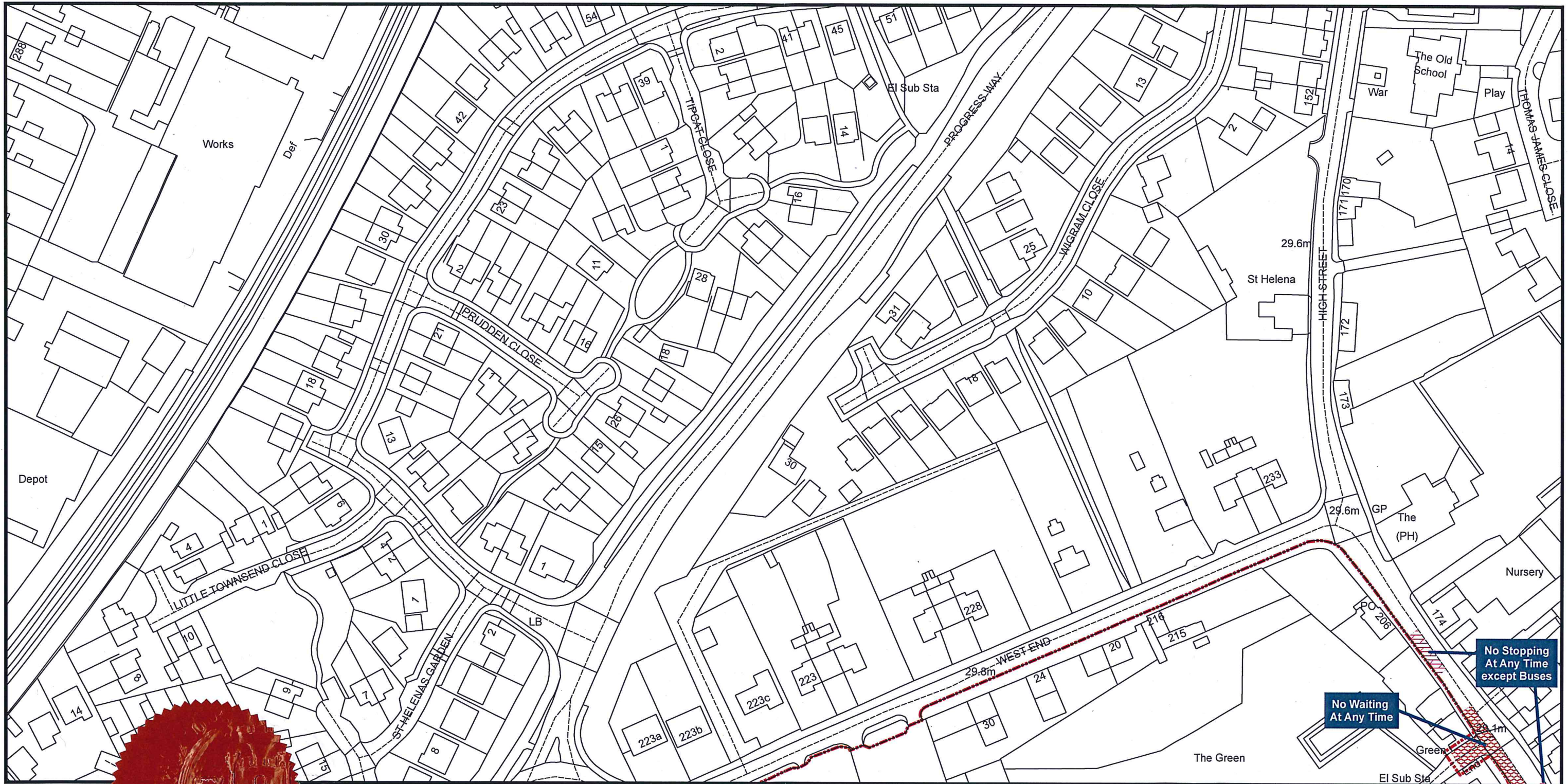
[Signature]
Bedford Borough Council
Borough Hall
Cauldwell Street
Bedford MK42 9AP



Grid Ref: J 36


Revision No: 1

Date: 11/06/18



Bedford Borough Council (Bedford Urban Area (South of the River and Queens Park)) (Prohibition and Restriction of Waiting and Loading and Parking Places) Order 2009

Bedford Borough Council
 Borough Hall
 Cauldwell Street
 Bedford MK42 9AP



Reproduced from the Ordnance Survey map with the permission of Her Majesty's Stationary Office © Crown Copyright Licence No. 100049028 (2016). Unauthorised reproduction infringes Crown Copyright and may lead to prosecution or civil proceedings.

Scale - 1:1,250



Grid Ref: J 37

Revision No: 1

Date: 11/06/18



Bedford Borough Council (Bedford Urban Area (South of the River and Queens Park)) (Prohibition and Restriction of Waiting and Loading and Parking Places) Order 2009

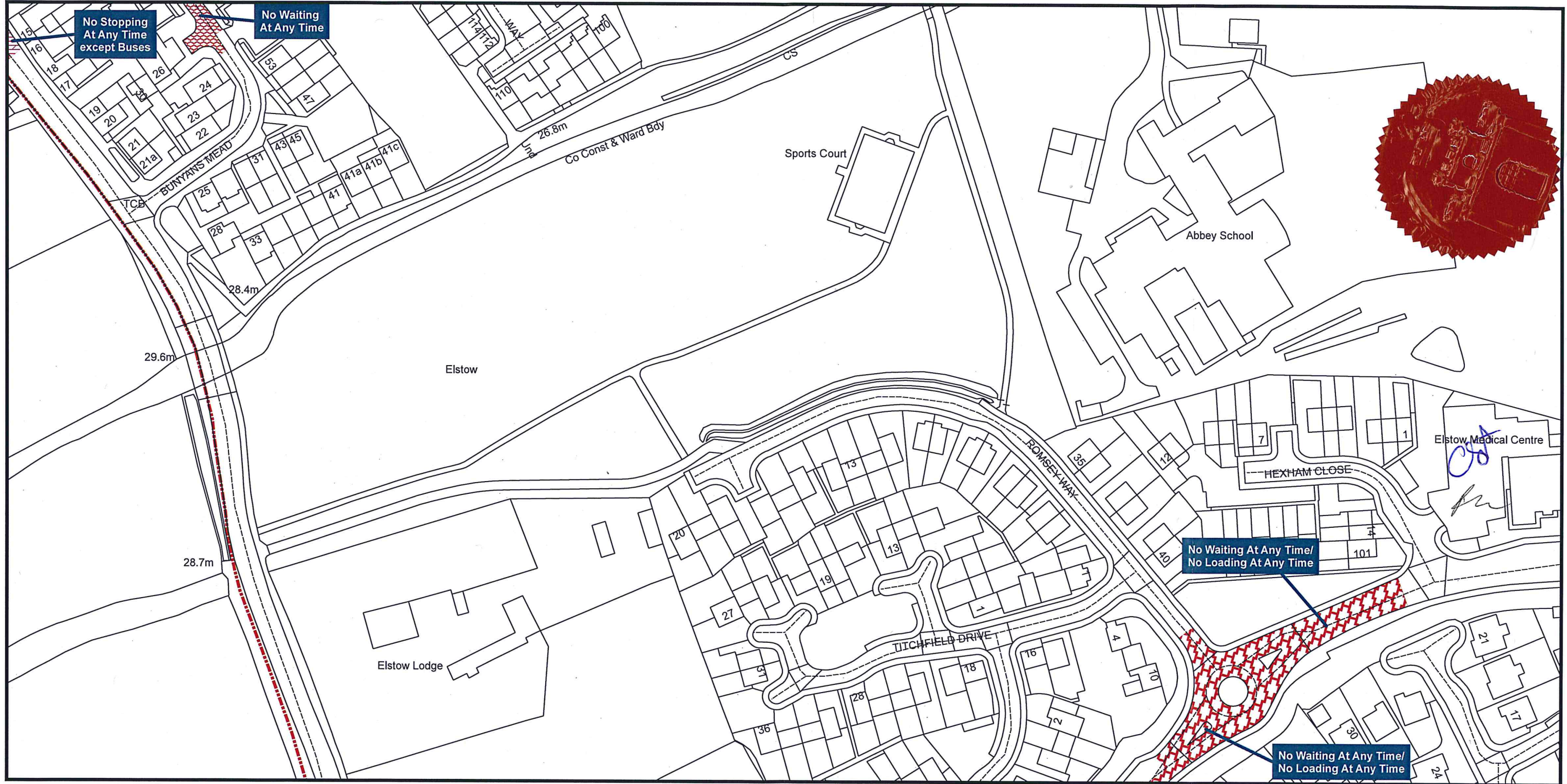
Bedford Borough Council
Borough Hall
Cauldwell Street
Bedford MK42 9AP



Reproduced from the Ordnance Survey map with the permission of Her Majesty's Stationary Office © Crown Copyright Licence No. 100049028 (2016). Unauthorised reproduction infringes Crown Copyright and may lead to prosecution or civil proceedings.

Scale - 1:1,250





Bedford Borough Council (Bedford Urban Area (South of the River and Queens Park)) (Prohibition and Restriction of Waiting and Loading and Parking Places) Order 2009

Bedford Borough Council
 Borough Hall
 Cauldwell Street
 Bedford MK42 9AP

