



BEDFORD BOROUGH COUNCIL

BEDFORD BOROUGH COUNCIL

(BEDFORD URBAN AREA (NORTH OF THE RIVER EXCLUDING QUEENS PARK AND CPZ AREAS)) (PROHIBITION AND RESTRICTION OF WAITING AND LOADING AND PARKING PLACES) ORDER 2009 (AMENDMENT NO.41) ORDER 2018

BEDFORD BOROUGH COUNCIL in exercise of the powers under section 1(1), 2(1) to (3), 4(2) and Part IV of Schedule 9 of the Road Traffic Regulation Act 1984 ("The Act") and all other enabling powers and after consultation with the Chief Officer of Bedfordshire Police in accordance with Part III of Schedule 9 to the Act, hereby makes the following Order:

This Order shall come into force on 18th June 2018 and may be cited as the "Bedford Borough Council (Bedford Urban Area (North of the River excluding Queens Park and CPZ Areas)) (Prohibition and Restriction of Waiting and Loading and Parking Places) Order 2009 (Amendment No.41) Order 2018".

The Bedford Borough Council (Bedford Urban Area (North of the River excluding Queens Park and CPZ Areas)) (Prohibition and Restriction of Waiting and Loading and Parking Places) Order 2009 as amended shall have effect subject to the following amendments:-

- (i) "Grid Reference N25: Sheet Revision No3" shall be deleted and "Grid Reference N25: Sheet Revision No 4" shall be substituted
- (ii) "Grid Reference O21: Sheet Revision No 2" shall be deleted and "Grid Reference O21: Sheet Revision No 3" shall be substituted
- (iii) "Grid Reference O22: Sheet Revision No 2" shall be deleted and "Grid Reference O22: Sheet Revision No 3" shall be substituted
- (iv) "Grid Reference O23: Sheet Revision No 0" shall be inserted
- (v) "Grid Reference O25: Sheet Revision No 3" shall be deleted and "Grid Reference O25: Sheet Revision No 4" shall be substituted
- (vi) "Grid Reference Q18: Sheet Revision No 0" shall be inserted
- (vii) "Grid Reference Q19: Sheet Revision No 1" shall be deleted and "Grid Reference Q19: Sheet Revision No 2" shall be substituted

**THE COMMON SEAL of the
BEDFORD BOROUGH COUNCIL**

Was hereunto affixed this



07th day of June 2018

In the presence of:

A handwritten signature in blue ink, appearing to read 'CA Austin'.

Craig Austin
Director of Environment

A handwritten signature in black ink, appearing to read 'B H Morris'.

Barbara H. Morris
Assistant Chief Executive Law & Governance
Solicitor to the Council

AUTHORITY FOR EXECUTION		
COUNCIL/COMMITTEE	MINUTE No.	DATE
DELEGATED POWER	By whom executed DOE	DATE 07.06.18
	OFFICERS INITIALS	DATE
ORIGINATED AND CHECKED BY	JS	05.06.18
APPROVED BY	AP	05.06.18

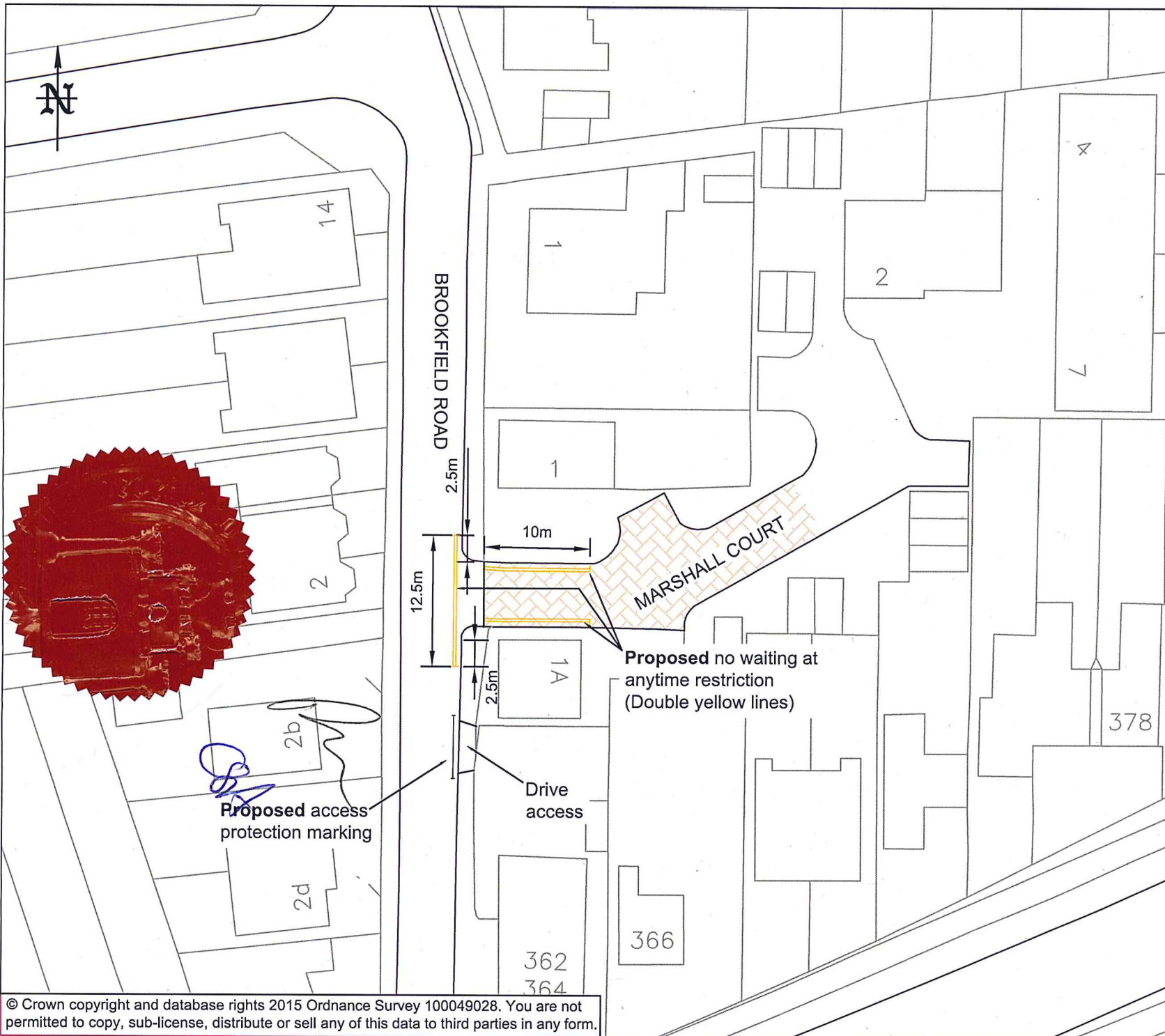


BEDFORD
BOROUGH COUNCIL

STATEMENT OF REASONS

Bedford Borough Council has received a request from the Ward Councillors for Goldington Ward to consider installing parking restrictions at various road junctions within their Ward. The proposals are aimed to improve access/egress and visibility at the road junctions.

The proposals in Overdale and High View are to remove the redundant school keep clear markings and restriction following closure of the school. The proposals also include installing double yellow lines adjacent to the entrance of the new development to aid access/egress particularly for emergency service vehicles.



May 18	Shorten length of yellow lines	1	xx
xx	First Issue	0	xx
DATE	AMENDMENTS	REV	BY



Highways
BOROUGH HALL, CAULDWELL ST, BEDFORD, MK42 9AP
Tel. (01234) 276213

CLIENT
Environment and Sustainable Communities

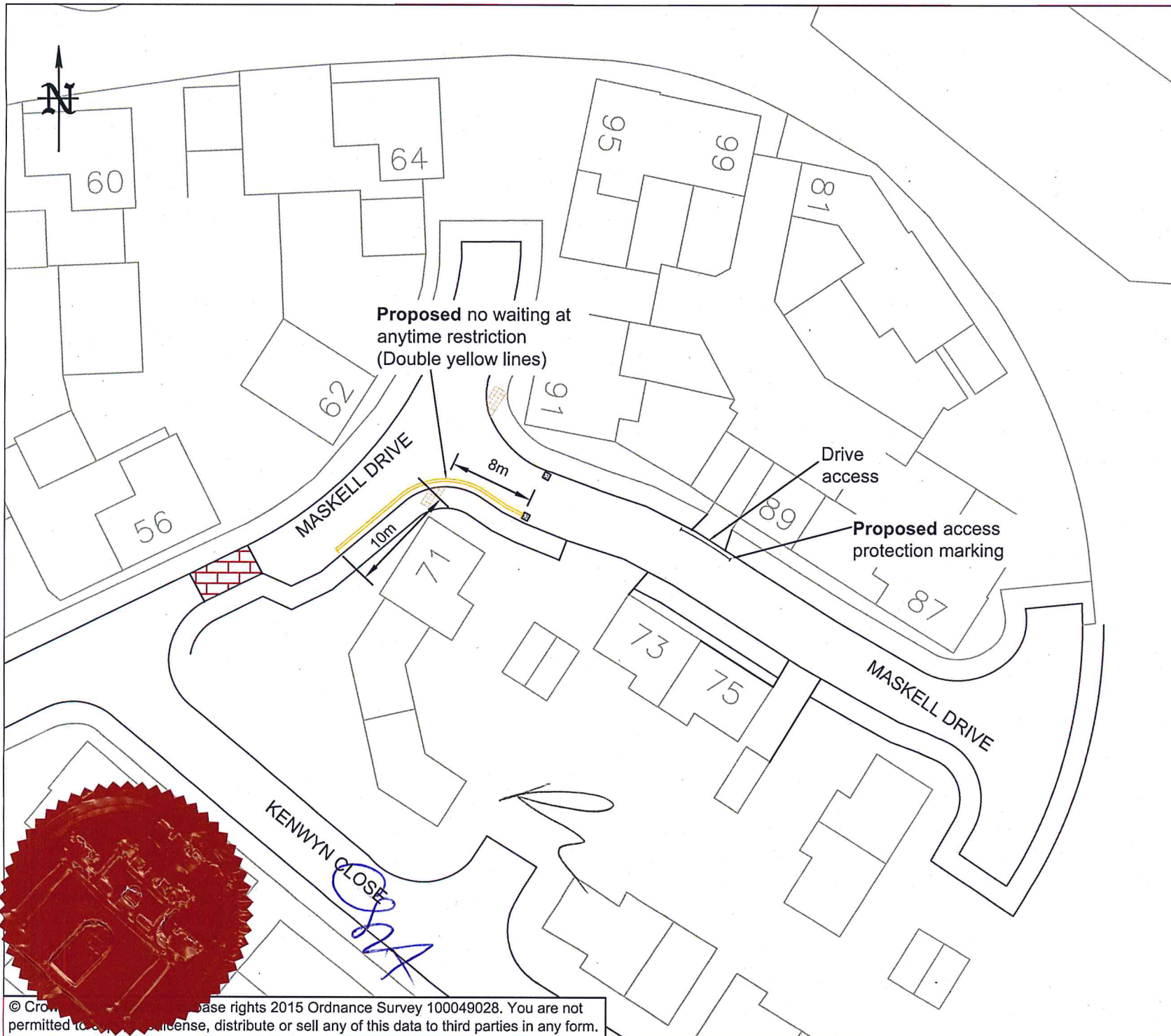
SCHEME
Brookfield Rd, Marshall Court Bedford

DRAWING TITLE
Proposed parking restrictions

DRG No.
C9001.C466

DRG STATUS
Consultation

SCALE @ A4 1:500	DATE Oct 17	DRAWN JS	CHECKED
---------------------	----------------	-------------	---------



Nov 17	Extend yellow line	2	JS
Oct 17	Additional yellow lines	1	JS
xx	First Issue	0	xx
DATE	AMENDMENTS	REV	BY



Highways
 BOROUGH HALL, CAULDWELL ST, BEDFORD, MK42 9AP
 Tel. (01234) 276213

CLIENT
Environment and Sustainable Communities

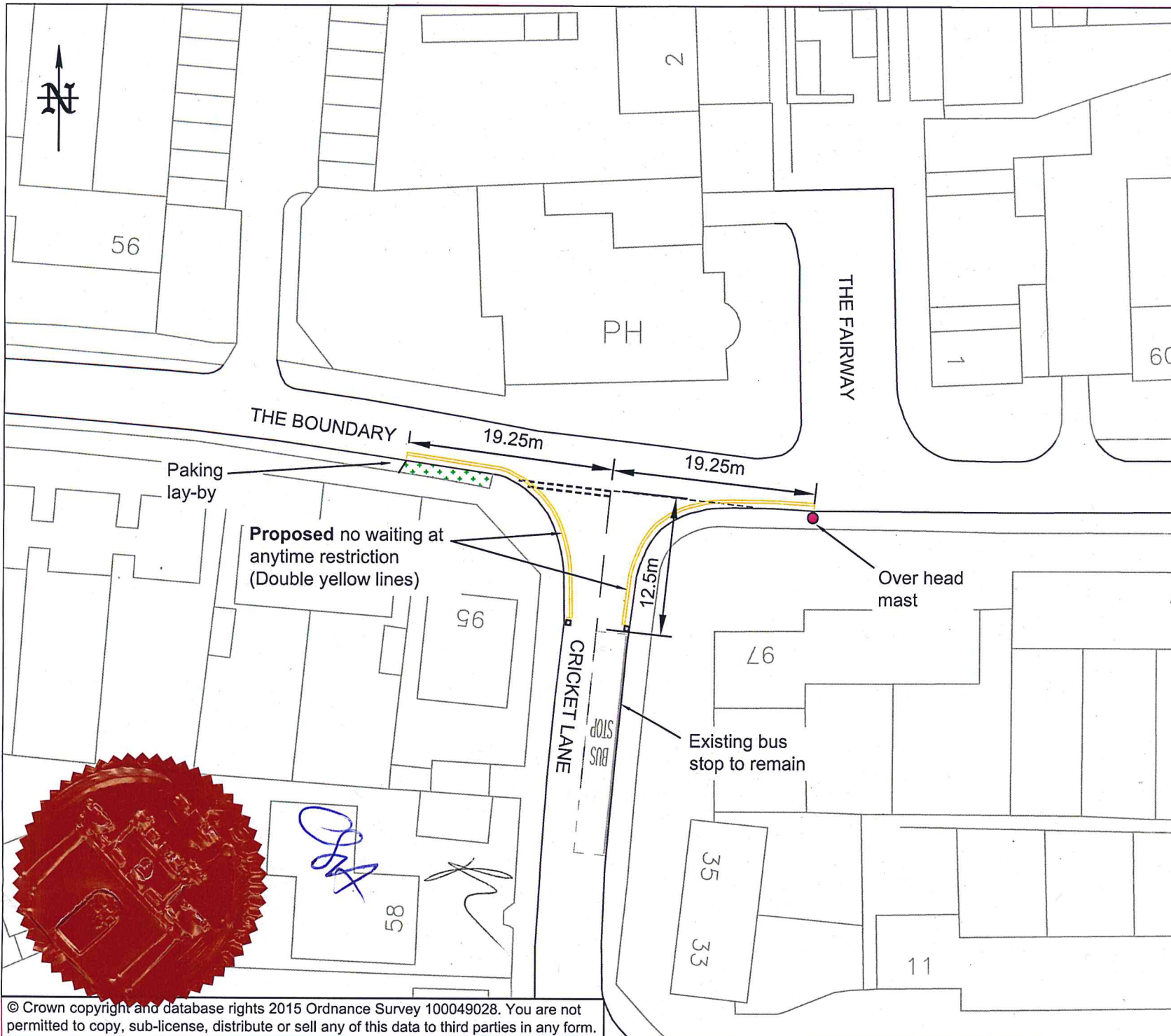
SCHEME
Maskell Drive Bedford

DRAWING TITLE
Proposed parking restrictions

DRG No.
C9001.C465

DRG STATUS
Consultation

SCALE @ A4	DATE	DRAWN	CHECKED
1:500	Oct 17	JS	



xx	First Issue	0	xx
DATE	AMENDMENTS	REV	BY



Highways
BOROUGH HALL, CAULDWELL ST, BEDFORD, MK42 9AP
Tel. (01234) 276213

CLIENT
Environment and Sustainable Communities

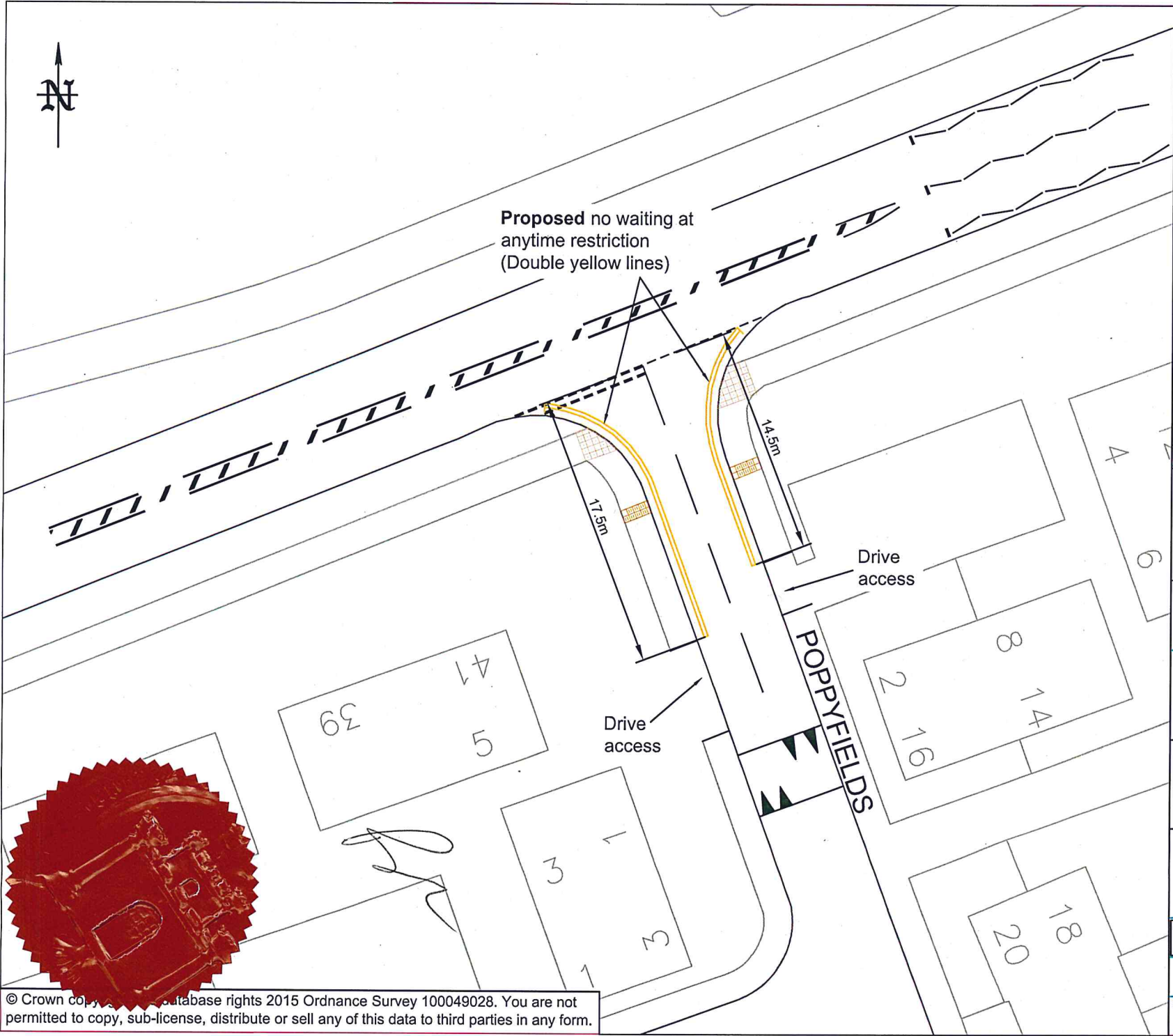
SCHEME
Cricket Lane / The Boundary Bedford

DRAWING TITLE
Proposed parking restrictions

DRG No.
C9001.C463

DRG STATUS
Consultation

SCALE @ A4	DATE	DRAWN	CHECKED
1:500	Oct 17	JS	



XX	First Issue	0	XX
DATE	AMENDMENTS	REV	BY



Highways
 BOROUGH HALL, CAULDWELL ST, BEDFORD, MK42 9AP
 Tel. (01234) 276213

CLIENT
Environment and Sustainable Communities

SCHEME
Poppyfields Bedford

DRAWING TITLE
Proposed parking restrictions

DRG No.
C9001.C462

DRG STATUS
Consultation

SCALE @ A4	DATE	DRAWN	CHECKED
1:500	Oct 17	JS	



Handwritten signature in blue ink.

Former
Putnoe Lower
School



31.5m

SCHOOL — KEEP — CLEAR

Proposed revocation of
redundant school keep clear
markings and restriction

11.5m

OVERDALE

2

DALE CLOSE

65

XX	First Issue	0	XX
DATE	AMENDMENTS	REV	BY



BEDFORD
BOROUGH COUNCIL

Highways

BOROUGH HALL, CAULDWELL ST, BEDFORD, MK42 9AP
Tel. (01234) 276213

CLIENT

Environment and
Sustainable Communities

SCHEME

Overdale
Bedford

DRAWING TITLE

Amendments to parking
restrictions

DRG No.

C9001.C461

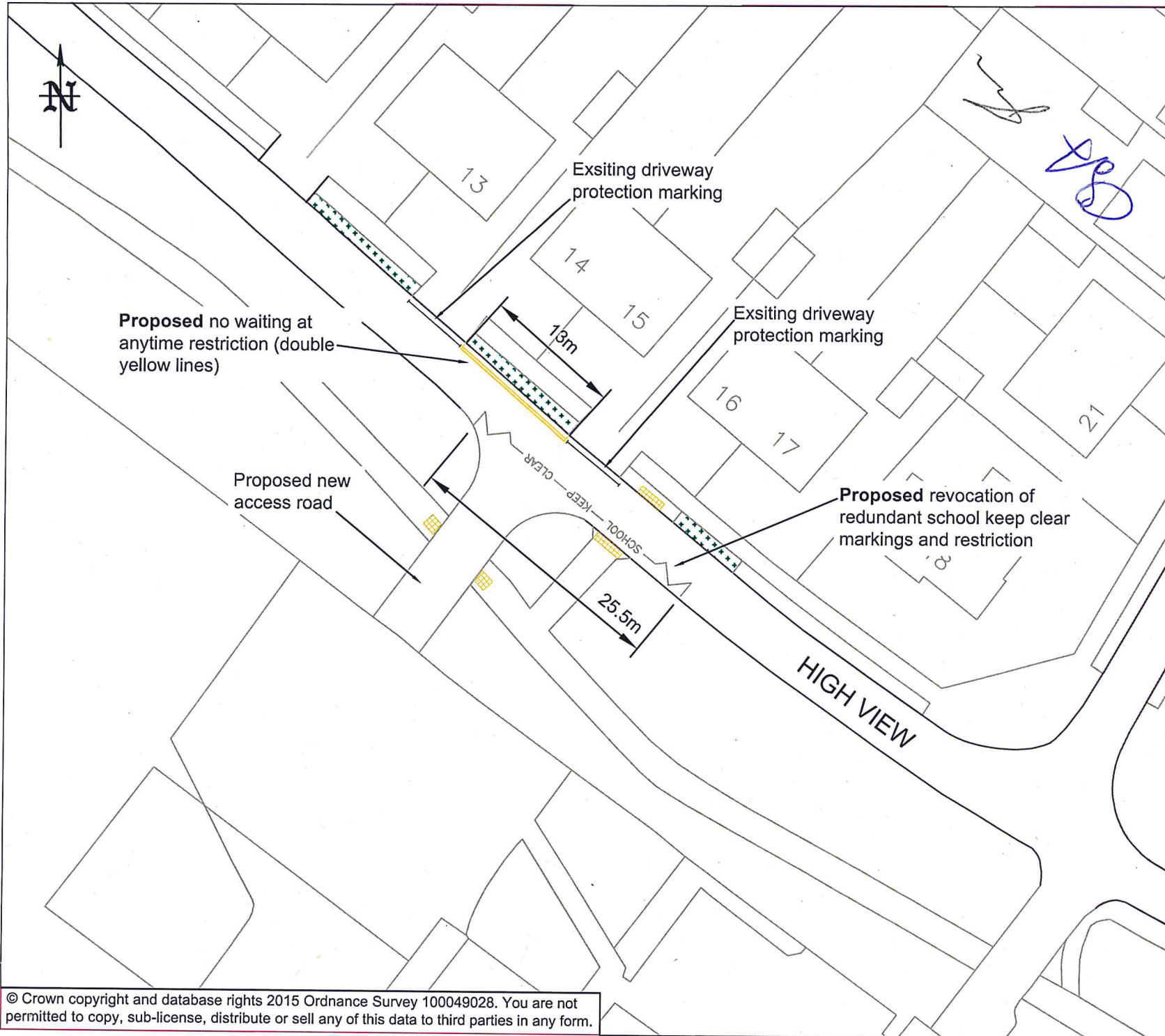
DRG STATUS

Consultation

SCALE @ A4	DATE	DRAWN	CHECKED
1:500	Oct 17	JS	



Handwritten initials/signature



xx	First Issue	0	xx
DATE	AMENDMENTS	REV	BY



Highways
 BOROUGH HALL, CAULDWELL ST, BEDFORD, MK42 9AP
 Tel. (01234) 276213

CLIENT
Environment and Sustainable Communities

SCHEME
High View Bedford

DRAWING TITLE
Amendments to parking restrictions

DRG No.
C9001.C460

DRG STATUS
Consultation

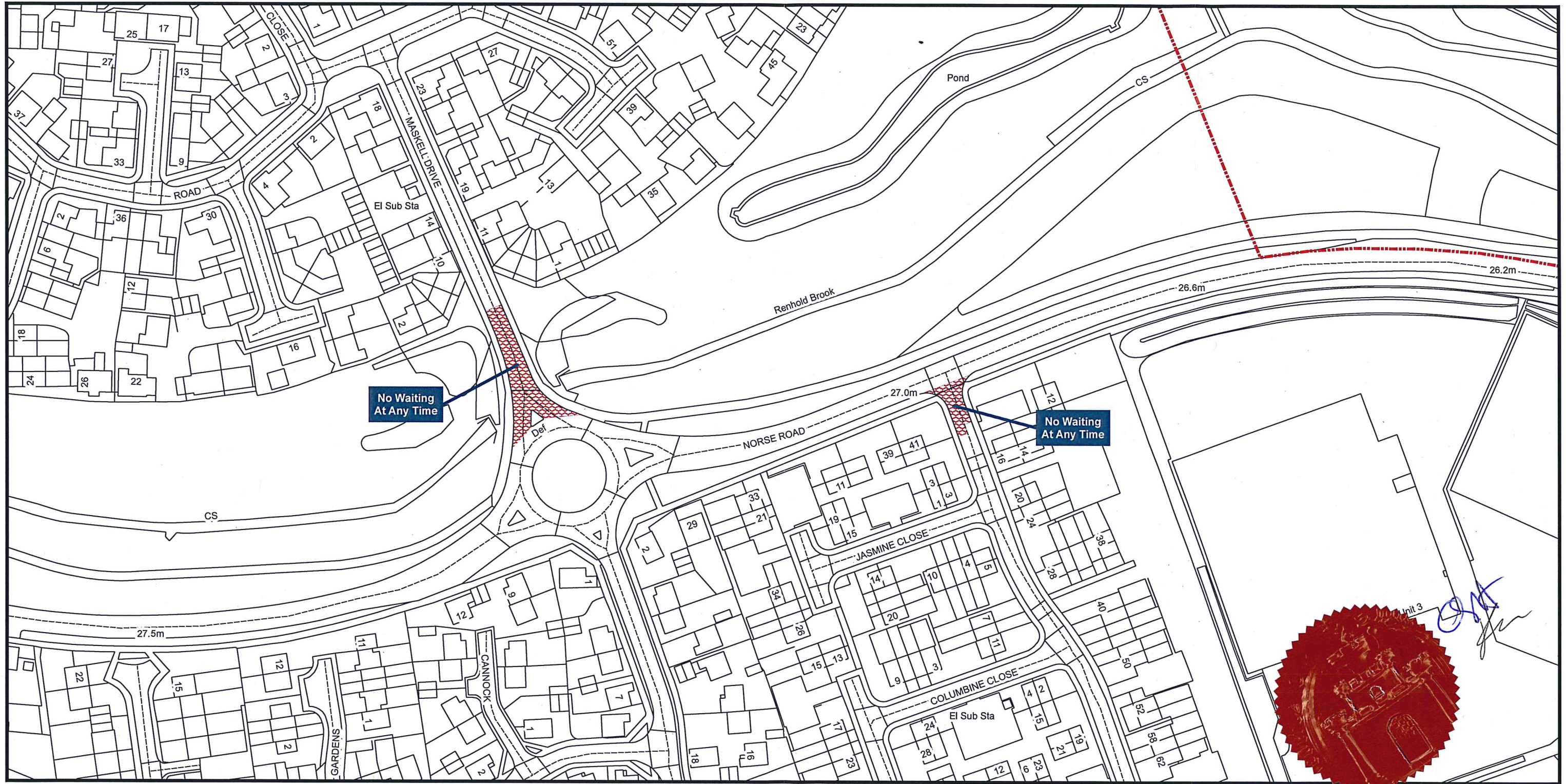
SCALE @ A4	DATE	DRAWN	CHECKED
1:500	Oct 17	JS	



Bedford Borough Council (Bedford Urban Area (North of the River excluding Queens Park and CPZ areas)) (Prohibition and Restriction of Waiting and Loading and Parking Places) Order 2009

Bedford Borough Council
Borough Hall
Cauldwell Street
Bedford MK42 9AP



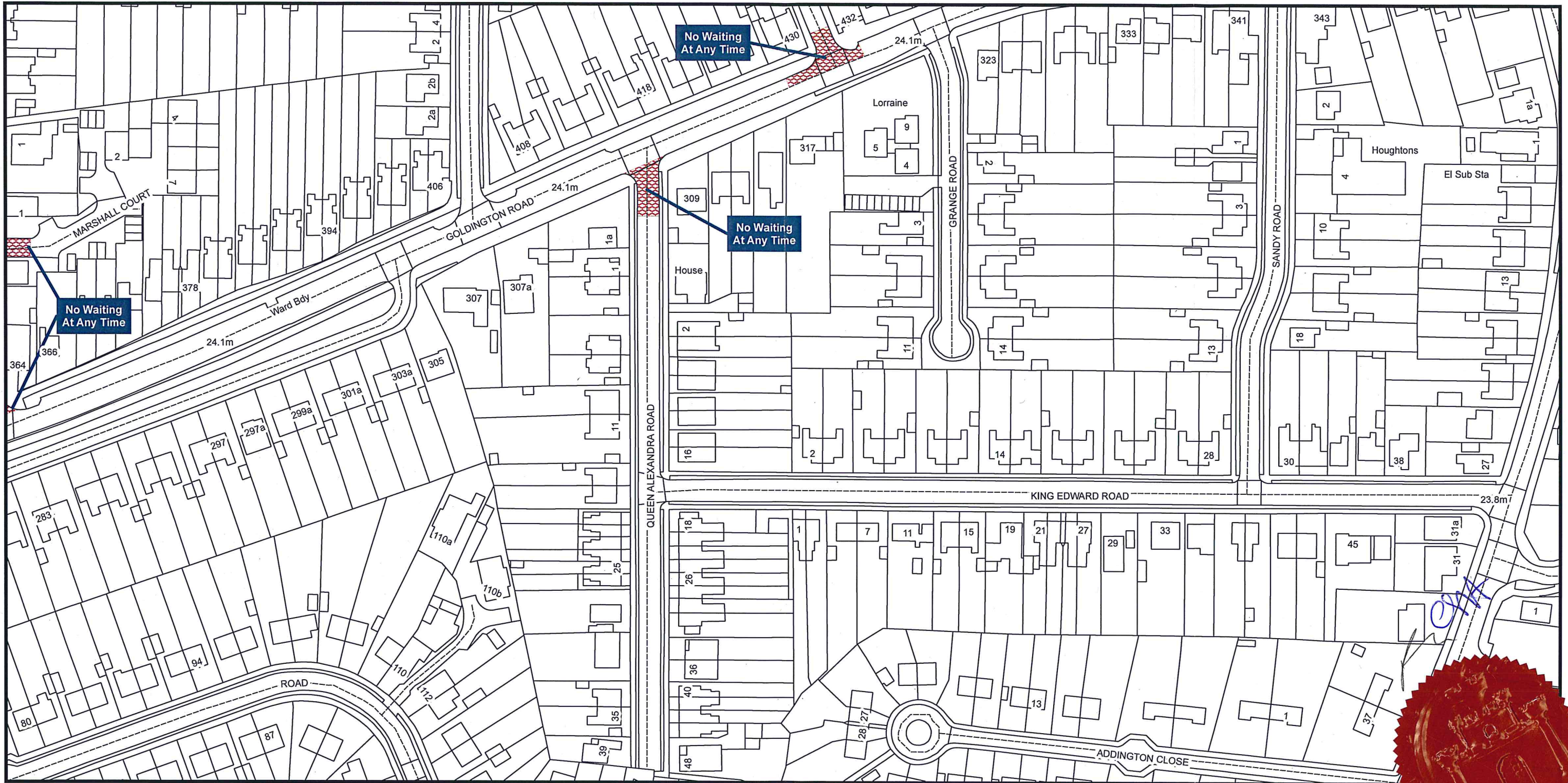


Bedford Borough Council (Bedford Urban Area (North of the River excluding Queens Park and CPZ areas)) (Prohibition and Restriction of Waiting and Loading and Parking Places) Order 2009



Bedford Borough Council
Borough Hall
Cauldwell Street
Bedford MK42 9AP

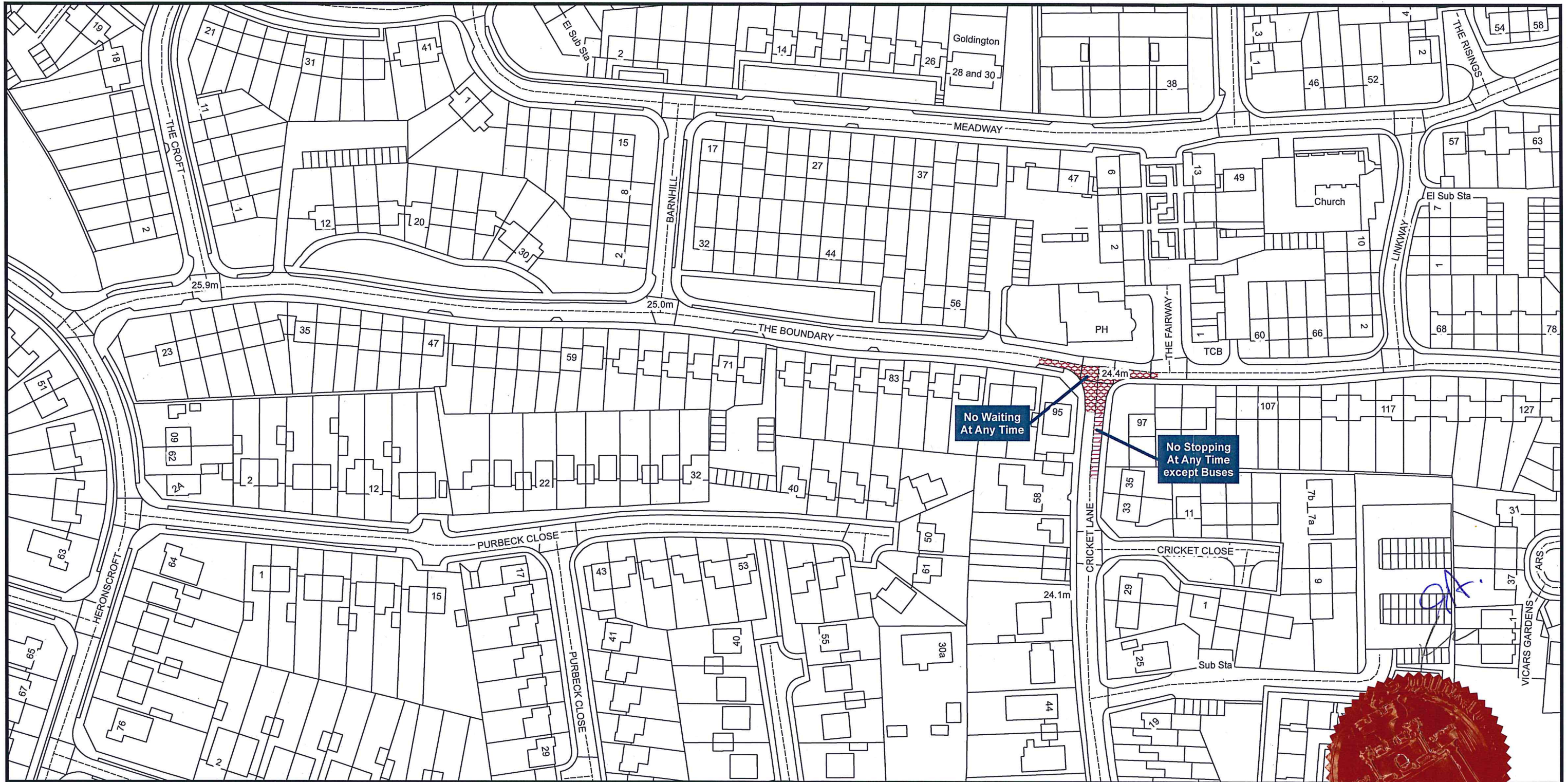




Bedford Borough Council (Bedford Urban Area (North of the River excluding Queens Park and CPZ areas)) (Prohibition and Restriction of Waiting and Loading and Parking Places) Order 2009

Bedford Borough Council
 Borough Hall
 Cauldwell Street
 Bedford MK42 9AP

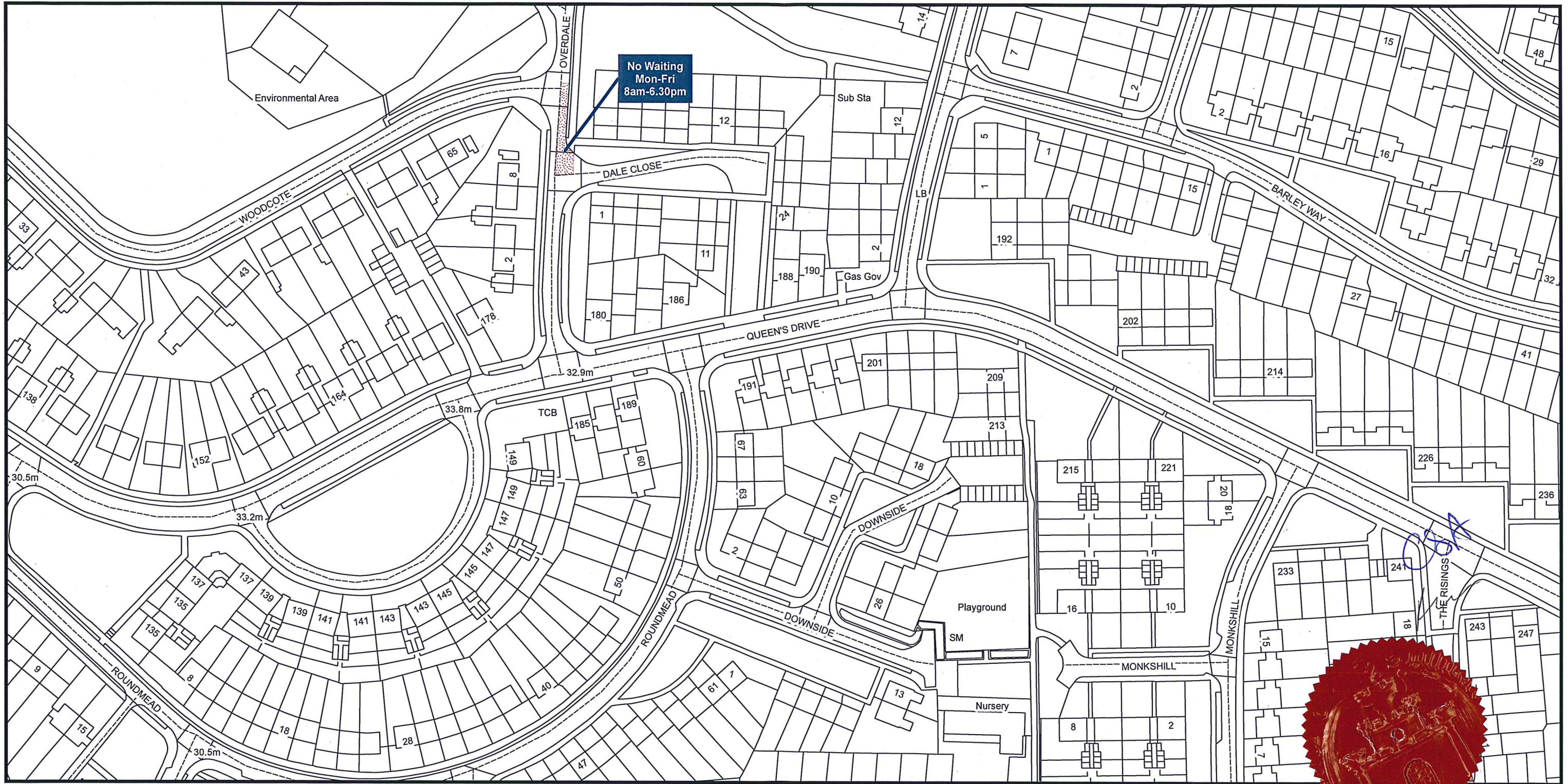




Bedford Borough Council (Bedford Urban Area (North of the River excluding Queens Park and CPZ areas)) (Prohibition and Restriction of Waiting and Loading and Parking Places) Order 2009

Bedford Borough Council
 Borough Hall
 Cauldwell Street
 Bedford MK42 9AP

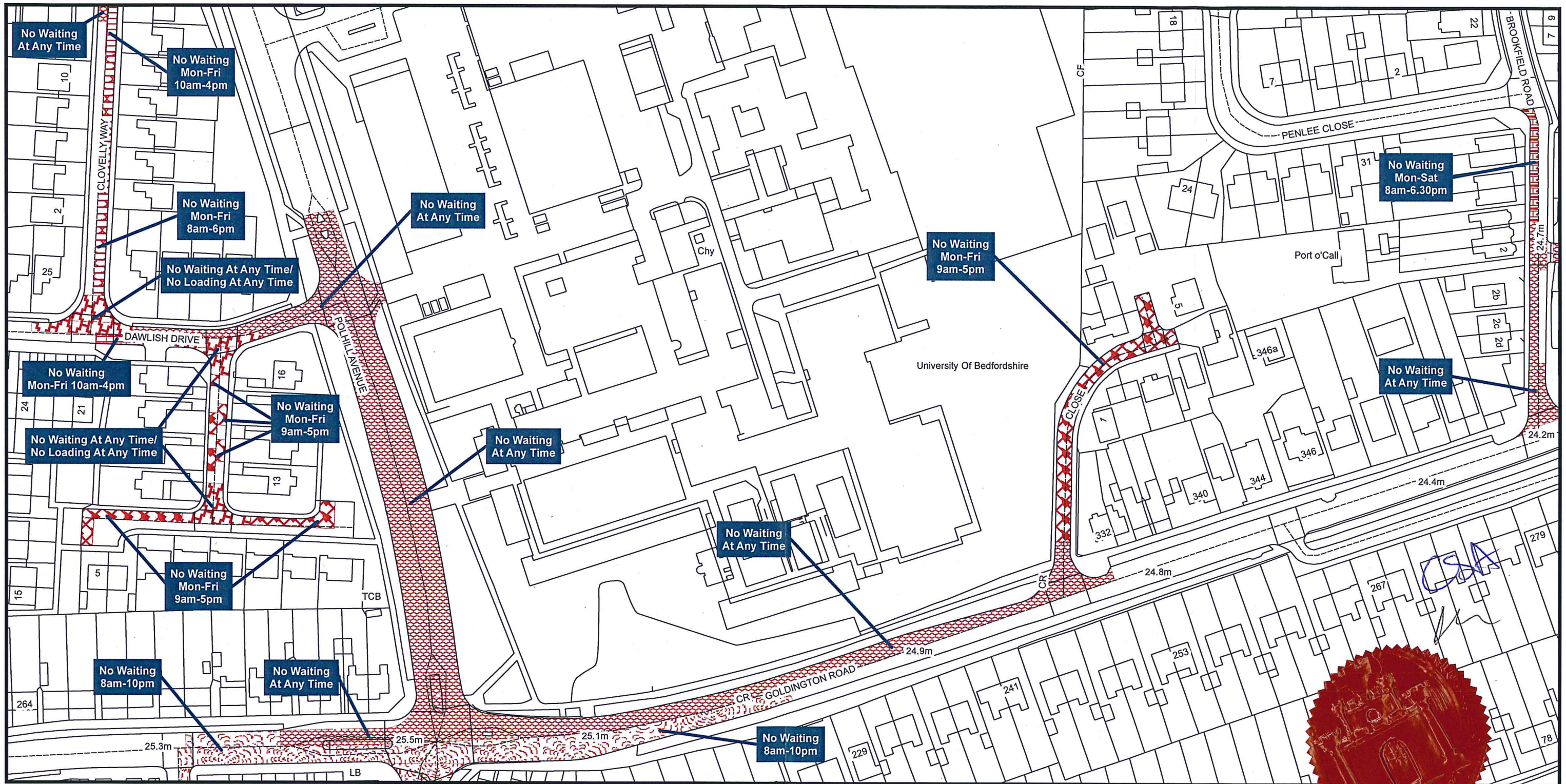




Bedford Borough Council (Bedford Urban Area (North of the River excluding Queens Park and CPZ areas)) (Prohibition and Restriction of Waiting and Loading and Parking Places) Order 2009

Bedford Borough Council
 Borough Hall
 Cauldwell Street
 Bedford MK42 9AP

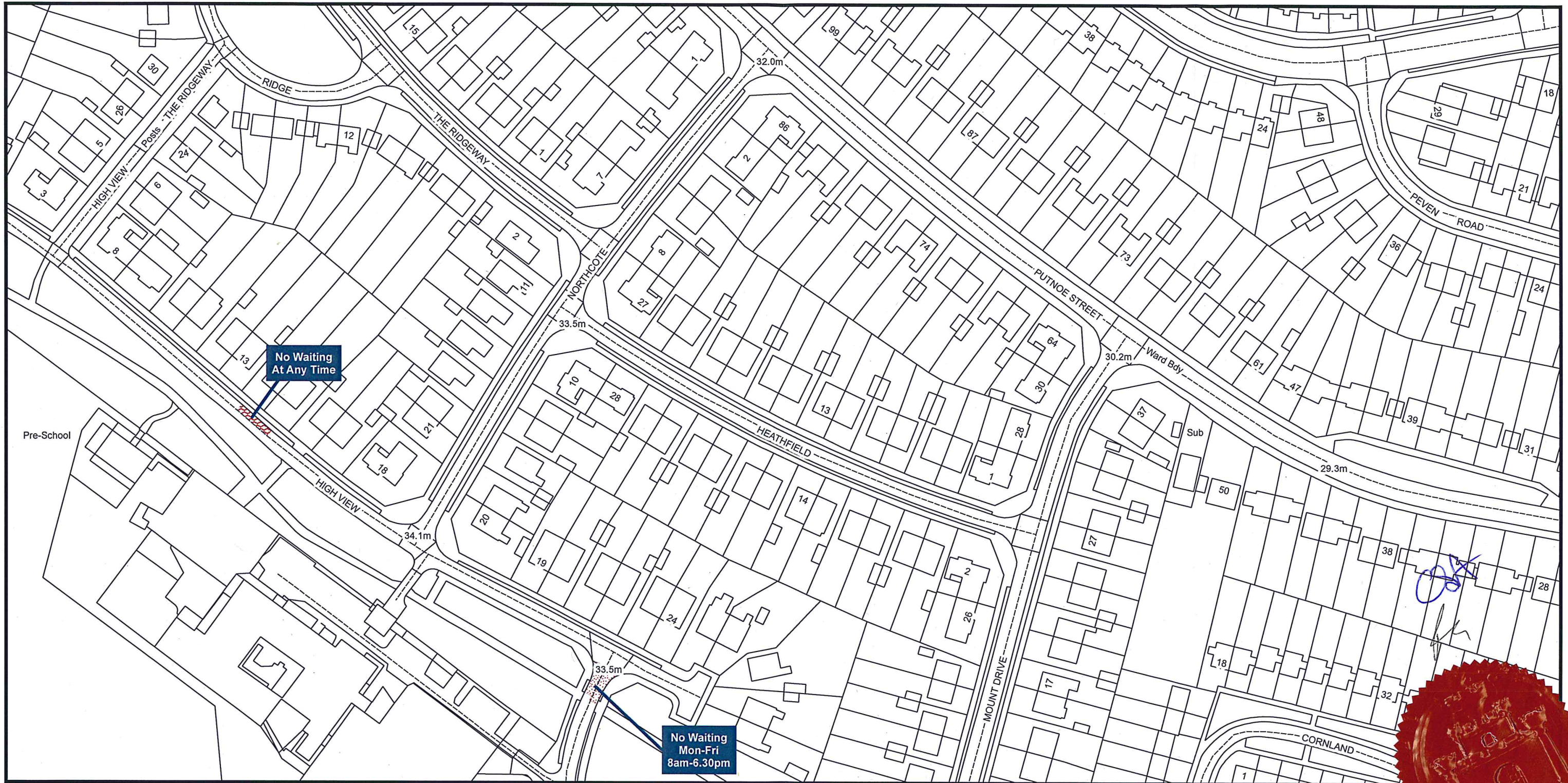




Bedford Borough Council (Bedford Urban Area (North of the River excluding Queens Park and CPZ areas)) (Prohibition and Restriction of Waiting and Loading and Parking Places) Order 2009

Bedford Borough Council
 Borough Hall
 Cauldwell Street
 Bedford MK42 9AP





Bedford Borough Council (Bedford Urban Area (North of the River excluding Queens Park and CPZ areas)) (Prohibition and Restriction of Waiting and Loading and Parking Places) Order 2009

Bedford Borough Council
 Borough Hall
 Cauldwell Street
 Bedford MK42 9AP

