

# PUBLIC PATH DIVERSION ORDER

## HIGHWAYS ACT 1980

### BEDFORD BOROUGH COUNCIL

#### BEDFORD BOROUGH COUNCIL (WILDEN: PART OF FOOTPATH No. A10) PUBLIC PATH DIVERSION ORDER 2021

THIS ORDER is made by the Bedford Borough Council ("the authority") under Section 119 of the Highways Act 1980 ("the 1980 Act") because it appears to the Authority that in the interests of the owner of the land crossed by the footpath described in paragraph 1 of this Order it is expedient that the line of the footpath should be diverted.


Mr Scott Bailey has agreed to defray any compensation which becomes payable in consequence of the coming into force of this Order and any expenses which are incurred in bringing the new site of the footpath into a fit condition for use by the public.

#### BY THIS ORDER:


1. The public right of way over the land situated to the north west of 40 Renhold Road, in the parish of Wilden and shown by a bold continuous line on the map attached to this Order and described in Part 1 of the Schedule to this Order shall be stopped up on the date on which Bedford Borough Council certify that work has been carried out to bring the site of the new highway mentioned in Part 2 of the Schedule to this Order into a fit condition for use by the public.
2. Notwithstanding paragraph 1 of this Order statutory undertakers shall have the same rights over the land referred to in paragraph 1 above, in respect of their apparatus under, in, upon, over, along or across the said land as they had immediately before the date of confirmation of this Order.
3. There shall at the end of 28 (twenty-eight) days from the date of confirmation of this Order be a public footpath over the land situated to the east-south-east of 40 Renhold Road in the parish of Wilden as described in Part 2 of the Schedule to this Order and shown by a bold broken line between on the map attached to this Order.
4. This Order may be cited as the "Bedford Borough Council (Wilden: Part of Footpath No. A10) Public Path Diversion Order 2021".

In witness whereof  
THE COMMON SEAL OF  
THE BEDFORD BOROUGH COUNCIL

was hereunto affixed this 09 day of SEPTEMBER 2021  
in the presence of:


  
DAVID DOORNE  
Team Leader (GPP&L)  
(Solicitor)

Authorised Signatory



I certify that this is a true copy of the Order  
as it was when it was:

MADE BY  
BEDFORD BOROUGH COUNCIL

Signed:   
Dated: 10/09/21



## SCHEDULE

### PART 1

#### DESCRIPTION OF SITE OF EXISTING PATH OR WAY

That length of Public Footpath number A10 Wilden commencing from a point where it has a junction with that part of Public Footpath number A10 Wilden to be retained at Ordnance Survey Grid Reference (OSGR) TL 0958/5471 shown as Point A on the attached map then running in a generally southerly direction for 146 metres to a point where it has a junction with that part of Public Footpath number A10 to be retained at OSGR TL 0956/5456 shown as Point B on the attached map.

The Definitive Statement records no information in respect of the width for Public Footpath number A10 Wilden. For the avoidance of doubt it is intended to stop up the length of Public Footpath described above in its entirety.

### PART 2

#### DESCRIPTION OF SITE OF NEW PATH OR WAY

A length of Public Footpath in the parish of Wilden commencing from a point where it has a junction with that part of Public Footpath number A10 Wilden to be retained at OSGR TL 0958/5471 shown as Point A on the attached map then running in a generally westerly, south westerly, south-easterly and easterly direction for 255 metres to a point where it has a junction with that part of Public Footpath number A10 Wilden to be retained OSGR TL 0956/5456 shown as Point B on the attached map.

The new length of Public Footpath described above shall have a width of 2.0 (two) metres throughout.

AUTHORITY FOR EXECUTION		
COUNCIL/COMMITTEE	MINUTE No.	DATE
DELEGATED POWER	By Whom Exercised  Matthew D'Archambaud	DATE  5/8/21
	OFFICERS INITIALS	DATE
ORIGINATED AND CHECKED BY	AQ	6/8/21
APPROVED BY	GEM	09/08/21

I certify that this is a true copy of the Order as it was when it was:

MADE BY  
BEDFORD BOROUGH COUNCIL

Signed: *Georgina McQuade*

Dated: *10/09/21*



**BEDFORD BOROUGH COUNCIL**  
**(WILDEN: PART OF FOOTPATH No. A10)**  
**PUBLIC PATH DIVERSION ORDER 2021**

Bedford Borough Council Highways and Transportation  
 Countryside and Public Access Team  
 Created: 09 August 2021  
 Highways Act 1980 Section 119



**BEDFORD**  
BOROUGH COUNCIL

254700

254700

FP to be Created A - B

FP A10 Wilden

A

Part of FP A10 Wilden to be  
Extinguished A - B

61.6m

I certify that this is a true copy of the Order  
as it was when it was:

**MADE BY**  
**BEDFORD BOROUGH COUNCIL**

Signed: *Georgia McQuade*

Dated: *10/09/21*

254600

254600

Poplar Farm

B

FP A10 Wilden

**SCALE:** 1:1,250

Centroid of Area of Interest TL 096/547

Nearby Post Code MK44 2QA

Extinguished Footpath A - B



Footpath to be Created A - B



Unaffected Footpath



Produced by Bedford Borough Council.  
 © Crown copyright and database rights 2021 Ordnance  
 Survey 100049028.  
 You are not permitted to copy, sub-license,  
 distribute or sell any of this data to third parties in any form

N



66.1m

FP 7 Wilden

254500

254500