



BEDFORD BOROUGH COUNCIL


**BEDFORD BOROUGH COUNCIL
(BEDFORD URBAN AREA (NORTH OF THE RIVER EXCLUDING QUEENS PARK
AND CPZ AREAS)) (PROHIBITION AND RESTRICTION OF WAITING AND
LOADING AND PARKING PLACES) ORDER 2009
(AMENDMENT NO.55) ORDER 2019**

BEDFORD BOROUGH COUNCIL in exercise of the powers under section 1(1), 2(1) to (3), 4(2) and Part IV of Schedule 9 of the Road Traffic Regulation Act 1984 ("The Act") and all other enabling powers, and after consultation with the Chief Officer of Bedfordshire Police in accordance with Part III of Schedule 9 to the Act, hereby makes the following Order:

1. This Order shall come into force on 12th September 2019 and may be cited as the "Bedford Borough Council (Bedford Urban Area (North of the River Excluding Queens Park and CPZ Areas)) (Prohibition and Restriction of Waiting and Loading and Parking Places) Order 2009 (Amendment No.55) Order 2019".
2. As from the date upon which this Order comes into operation, the provisions of the "Bedford Borough Council (Bedford Urban Area (North of the River Excluding Queens Park and CPZ Areas)) (Prohibition and Restriction of Waiting and Loading and Parking Places) Order 2009 as amended" shall be varied as follows:-
 - (i) The plan schedule reference "Grid Reference Q 23 Revision No: 2" shall be deleted and the plan schedule reference "Grid Reference Q 23 Revision No: 3" shall be inserted.
3. This Amendment shall be read and construed as one with the "Bedford Borough Council (Bedford Urban Area (North of the River Excluding Queens Park and CPZ Areas)) (Prohibition and Restriction of Waiting and Loading and Parking Places) Order 2009".


**THE COMMON SEAL of the
BEDFORD BOROUGH COUNCIL**

was hereunto affixed this
6th day of September 2019
in the presence of:


Susan E Lyons
Chief Officer Legal & Democratic Services
Solicitor



Authorised Signatory

AUTHORITY FOR EXECUTION		
COUNCIL/COMMITTEE	MINUTE No.	DATE
DELEGATED POWER	By whom executed ENVIRONMENT	04/09/2019
	OFFICERS INITIALS	DATE
ORIGINATED AND CHECKED BY	JH	04/09/2019
APPROVED BY		4/9/19

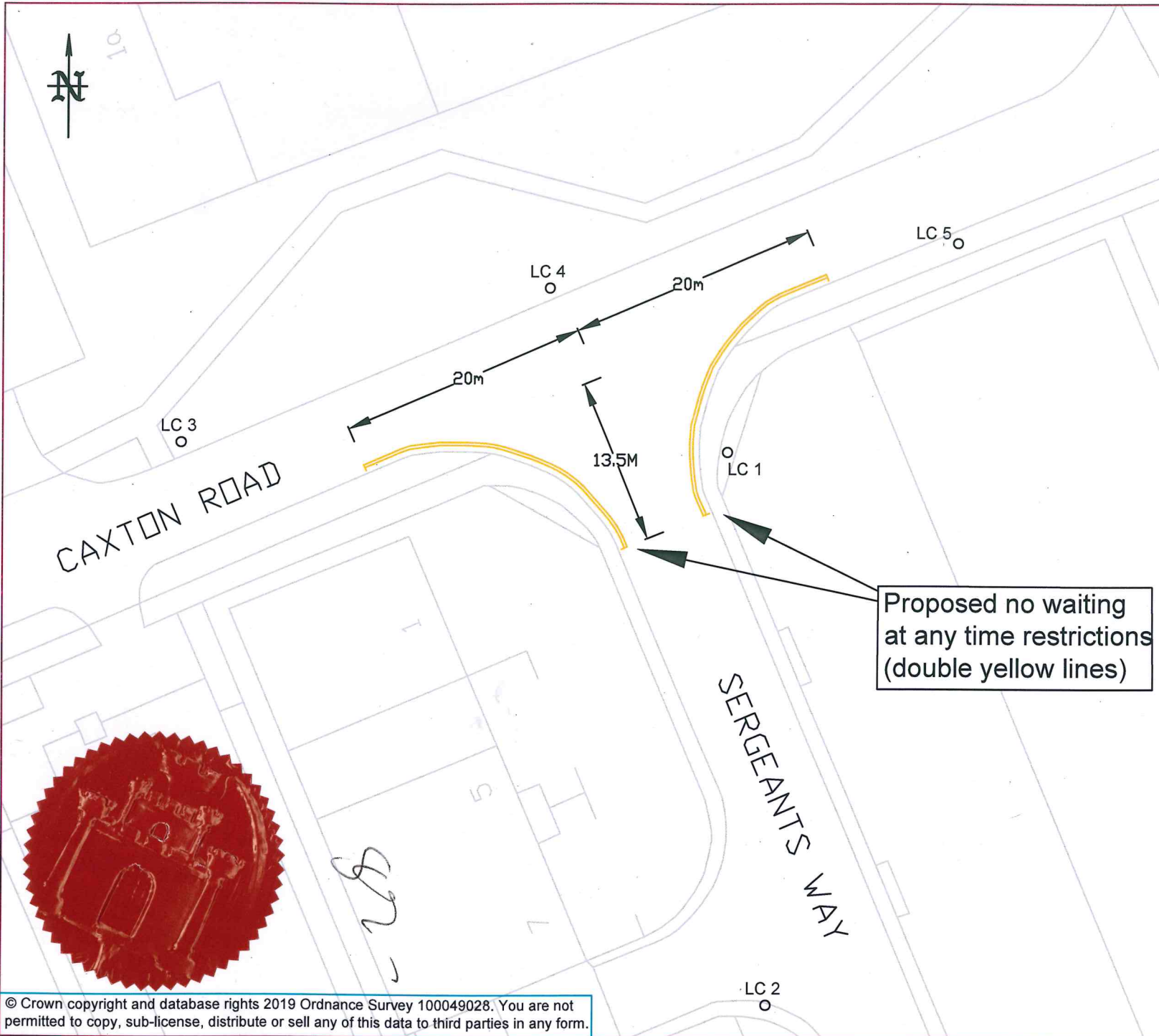


BEDFORD
BOROUGH COUNCIL

**BEDFORD BOROUGH COUNCIL
(BEDFORD URBAN AREA (NORTH OF THE RIVER EXCLUDING QUEENS PARK
AND CPZ AREAS)) (PROHIBITION AND RESTRICTION OF WAITING AND
LOADING AND PARKING PLACES) ORDER 2009
(AMENDMENT NO.55) ORDER 2019**

STATEMENT OF REASONS

Bedford Borough Council proposes to introduce parking restrictions at the junction of Caxton Road and Sergeants Way, Bedford. This is in response to complaints about inconsiderate parking and raised safety concerns. These proposals are intended to improve both road safety and the movement of traffic.



XX	First Issue	0	XX
DATE	AMENDMENTS	REV	BY



Highways
 BOROUGH HALL, CAULDWELL ST, BEDFORD, MK42 9AP
 Tel. (01234) 267422

CLIENT
Environment

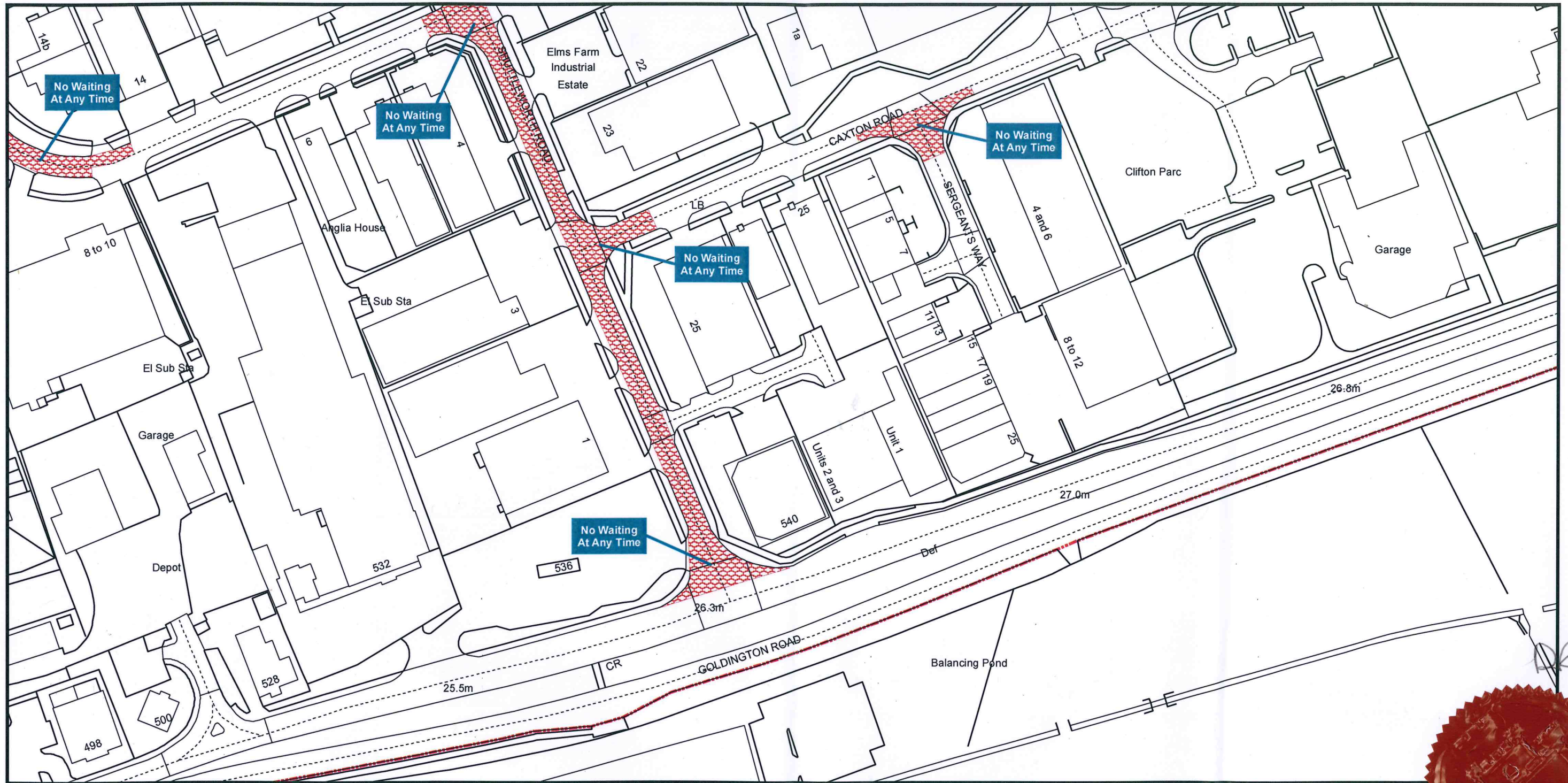
SCHEME
Caxton Rd & Sergeants Way, Bedford

DRAWING TITLE
Proposed No Waiting At Any Time (Double Yellow Lines)

DRG No.
C9001.C731

DRG STATUS
Proposed Consultation

SCALE @ A4	DATE	DRAWN	CHECKED
NTS	23/07/19	NP	JH



Bedford Borough Council (Bedford Urban Area (North of the River excluding Queens Park and CPZ areas)) (Prohibition and Restriction of Waiting and Loading and Parking Places) Order 2009



Reproduced from the Ordnance Survey map with the permission of Her Majesty's Stationary Office © Crown Copyright Licence No. LA077127 (2020). Unauthorised reproduction infringes Crown Copyright and may lead to prosecution or civil proceedings.

Bedford Borough
Borough Hall
Cauldwell Street
Bedford MK42 9AP

Scale - 1:1,250

