





BYWAY OPEN TO ALL TRAFFIC 
HARGRAVE ROAD Dean & Shelton No D26

Produced by Bedford Borough Council.
 Based on Ordnance Survey mapping
 © Crown copyright. All rights reserved.
 OS Licence No. 100049028. 2014.
 Unauthorised reproduction infringes
 Crown copyright and may lead to
 prosecution or civil proceedings.



BEDFORD
BOROUGH COUNCIL

PARISH BOUNDARY 
 PUBLIC FOOTPATH 
 PUBLIC BRIDLEWAY 

OS Grid Reference: From TL 0477 6958
 (High Street, Lower Dean to TL 0412 7017 (B645))
 Length: 878m

1:8,000
 Date: 25/04/2014