






**BEDFORD**  
BOROUGH COUNCIL

**NOTES**  
REPRODUCED FROM ORDNANCE SURVEY MATERIAL WITH THE PERMISSION OF ORDNANCE SURVEY ON BEHALF OF THE CONTROLLER OF HER MAJESTY'S STATIONARY OFFICE © CROWN COPYRIGHT. UNAUTHORISED REPRODUCTION INFRINGES CROWN COPYRIGHT AND MAY LEAD TO PROSECUTION OR CIVIL PROCEEDINGS. DEFRA, LICENCE NUMBER 100022861, 2011.

**LEGEND**

-  BEDFORD BOROUGH
- RISK OF GROUNDWATER FLOODING**
-  >75% OF AREA SUCEPTIBLE
-  50% to 75% OF AREA SUSCEPTIBLE
-  25% to 50% OF AREA SUSCEPTIBLE
-  < 25% OF AREA SUSCEPTIBLE

DRAWN	DATE	CHECKED	DATE
JOD	01/06/2011	JOD	01/06/2011

SCALE @ A3	ISSUE STATUS
1 : 110000	FINAL

**AREAS SUSCEPTIBLE TO  
GROUND WATER FLOODING  
IN BEDFORD BOROUGH**

**UPPER GREAT OUSE  
CATCHMENT TRI LLFA  
PRELIMINARY FLOOD RISK  
ASSESSMENT**

BEDFORD GROUP OF DRAINAGE BOARDS  
CAMBRIDGE HOUSE  
CAMBRIDGE ROAD  
BEDFORD  
MK42 0LH  
TEL: (01234) 354396  
contact@idbs.org.uk  
www.idbs.org.uk



DRAWING NUMBER  
**FIGURE 5.2**