

Little Staughton

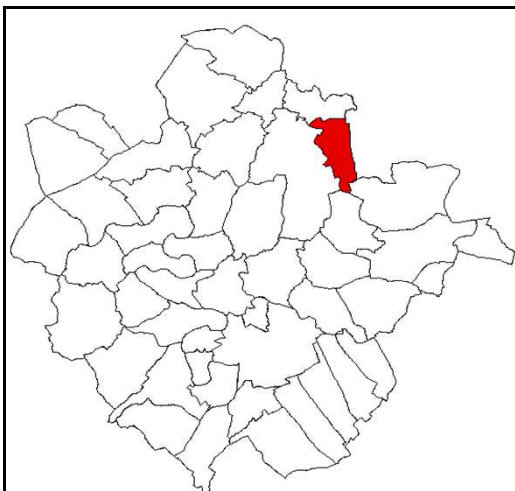
Parish Profile

2011 Census

October 2013



BEDFORD
BOROUGH COUNCIL



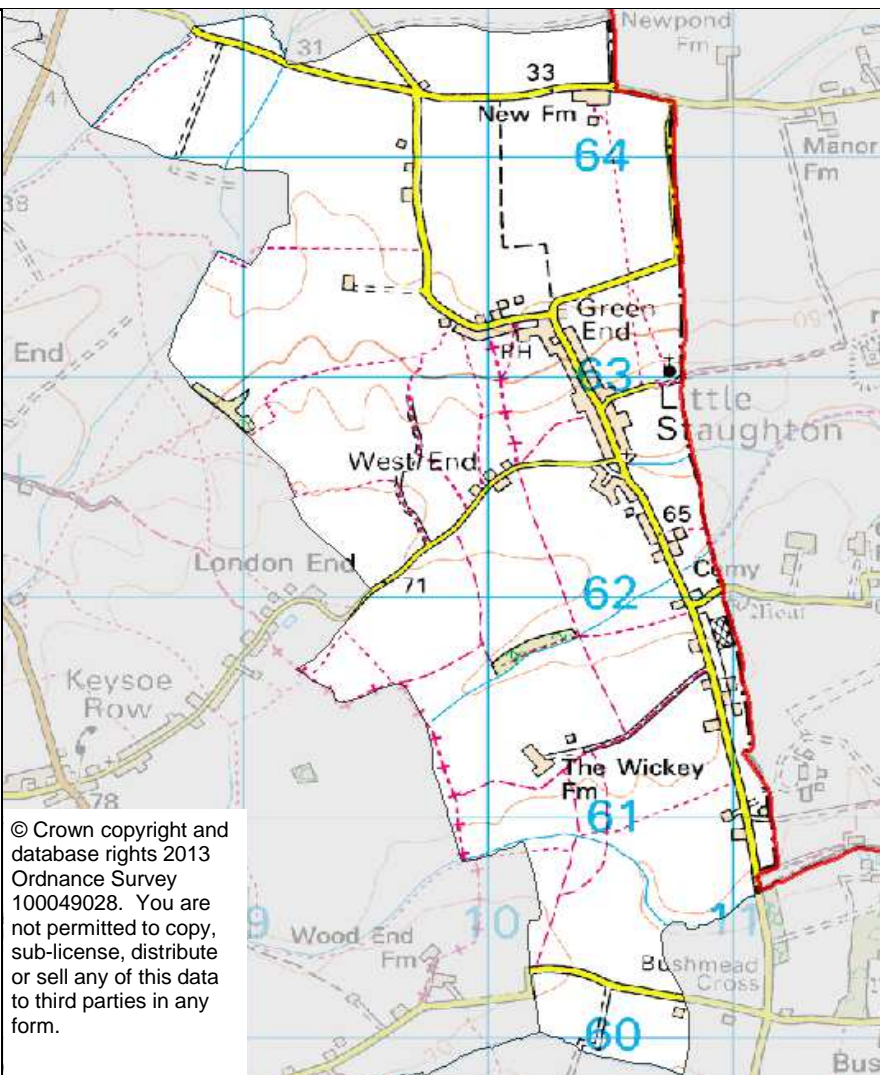
Population 440

Area (hectares) 704

**Population Density
(People/hectare)** 0.6

Households 182

Dwellings 191



© Crown copyright and database rights 2013
Ordnance Survey
100049028. You are not permitted to copy, sub-license, distribute or sell any of this data to third parties in any form.

Located on the north east boundary of Bedford Borough, Little Staughton has an older age profile than the Borough with a low proportion of residents aged 0-15 (15%) but almost half aged over 50. The non-White British population is small (6%).

There is a low proportion of one-person households (18%), mainly non-pensioners. The level of home ownership (86%) is extremely high, with 10% of households renting privately and just 4% from social landlords. Housing is predominantly detached (73%), and 69% of homes are heated by oil.

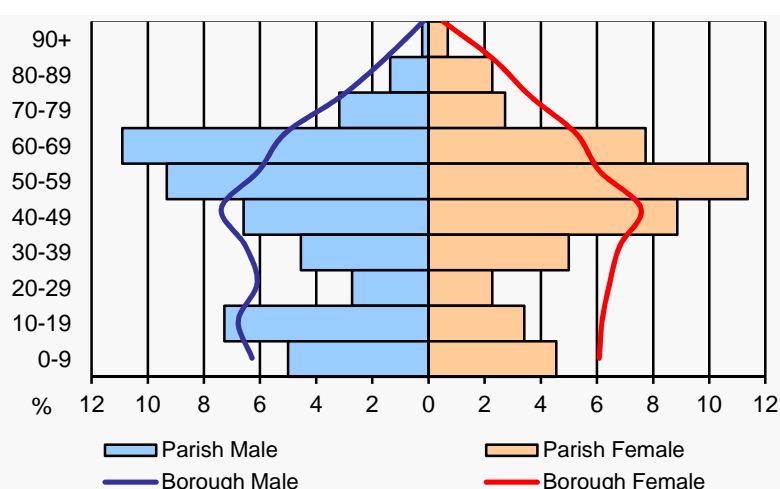
Employment as managers, directors and in professional occupations (45%) is among the highest of all parishes and 13% are employed in skilled trades. Self employment (14%) is high, and 13% of residents in employment work from home.

Residents aged 16+ with degree-level qualifications (41%) is above the average for rural parishes, and a relatively low proportion (14%) have no qualifications. Residents who have completed an apprenticeship (6%) is also high. The health of Little Staughton residents is relatively good.

Only 4% of households do not have car, 48% have 2 cars, and 26% have 3 or more. Most people (76%) travel to work by car, 4% commute by train, and only 6% cycle or walk to work.

Population

Age	Parish		Borough
	No.	%	%
0-4	21	4.8	6.4
5-15	47	10.7	13.7
16-17	11	2.5	2.7
18-29	32	7.3	15.1
30-39	42	9.5	13.3
40-49	68	15.5	14.9
50-64	128	29.1	18.1
65-74	65	14.8	8.1
75-84	14	3.2	5.5
85+	12	2.7	2.2
Total	440	100	100



Ethnicity	Parish		Borough	Parish (%)
	No.	%	%	
White British	415	94.3	71.5	94.3
White Other	10	2.3	9.1	2.3
Mixed/Multiple	6	1.4	3.4	1.4
Asian/Asian British	7	1.6	11.4	1.6
Black/Black British	2	0.5	3.9	0.5
Other	0	0.0	0.7	0.0

Top 3 Countries of Birth in the Parish (excl. UK)	Parish		Top 3 Main Languages in the Parish (excl. English)	Parish	
	No.	%		No.	%
Ireland	3	0.7	Dutch	1	0.2
Australia	2	0.5	Slovak	1	0.2
Italy	1	0.2	None	0	0.0

Religion or Belief	Parish		Borough	Parish (%)
	No.	%	%	
Christian	309	70.2	59.3	70.2
Other Religion	13	3.0	10.5	3.0
No Religion	82	18.6	23.6	18.6
Not Stated	36	8.2	6.6	8.2

Marital & Civil Partnership Status 16+	Parish		Borough	Parish (%)
	No.	%	%	
Single	61	16.4	31.9	16.4
Married	249	66.9	49.2	66.9
Civil Partnership	0	0.0	0.2	0.0
Separated/Divorced	41	11.0	12.0	11.0
Widowed	21	5.6	6.7	5.6

Housing & Households

Household Composition	Parish		Borough	Household Composition	Parish		Borough
	No.	%	%		No.	%	%
1 Person: Pensioner	13	7.1	11.9	Lone Parent: With DC	6	3.3	7.6
1 Person: Other	20	11.0	16.9	Lone Parent: No DC	0	0.0	3.4
Couple: With DC	36	19.8	20.9	Couple: Both 65+	27	14.8	8.2
Couple: No DC	71	39.0	23.5	Other	9	4.9	7.5
				All Households	182	100	100

DC (Dependent Children) = Aged 0-15 and/or aged 16-18 if in full time education

Accommodation Type	Parish		Borough	Parish (%)
	No.	%	%	
Detached	140	73.3	27.4	73.3
Semi-Detached	35	18.3	32.2	18.3
Terrace	12	6.3	21.9	6.3
Flat	3	1.6	17.6	1.6
Caravan/Mobile	1	0.5	0.9	0.5

Household Tenure	Parish		Borough	Parish (%)
	No.	%	%	
Owned	157	86.3	66.8	86.3
Social Rented	7	3.8	16.1	3.8
Private Rented	18	9.9	17.2	9.9

Central Heating	Parish		Borough	Parish (%)
	No.	%	%	
None	5	2.7	2.0	2.7
Gas	8	4.4	77.2	4.4
Electric	19	10.4	9.5	10.4
Oil	126	69.2	5.1	69.2
Solid Fuel	6	3.3	0.6	3.3
2+ Types/Other	18	9.9	5.6	9.9

Health

General Health	Parish		Borough	Disability & Unpaid Carers	Parish		Borough
	No.	%	%		No.	%	%
Very Good	220	50.0	46.9	Long Term Illness/Disability			
Good	164	37.3	36.0	Limited a Lot*	19	4.3	7.1
Fair	45	10.2	12.6	Limited a Little*	33	7.5	8.9
Bad	6	1.4	3.6	Unpaid Carers			
Very Bad	5	1.1	1.0	1-49 hours per week	44	10.0	8.2
				50+ hours per week	5	1.1	2.0

* = Day-to-day activities

Economic Activity

Economic Activity (16-74)	Parish		Borough	Economic Activity (16-74)	Parish		Borough
	No.	%	%		No.	%	%
Active	247	71.4	71.9	Inactive	99	28.6	28.1
FT Employee	132	38.2	40.4	Retired	68	19.7	12.8
PT Employee	48	13.9	13.9	Student	11	3.2	5.5
Self-Employed	49	14.2	9.5	Looking After Home	11	3.2	4.3
Unemployed	10	2.9	4.4	Sick/Disabled	5	1.4	3.3
Full-Time Student	8	2.3	3.6	Other	4	1.2	2.3

Occupation (16-74)	Parish		Borough
	No.	%	%
Managers, Directors & Senior Officials, Professional Occupations	107	45.1	29.0
Associate Professional & Technical Occupations	31	13.1	12.3
Skilled Trades	30	12.7	11.0
Administrative & Secretarial Occupations	22	9.3	11.2
Caring, Leisure & Other Services, Sales & Customer Service	22	9.3	17.2
Process, Plant & Machine Operatives, Elementary Occupations	25	10.5	19.3

Highest Level Qualification

Highest Level Qualification (16+)	Parish		Borough
	No.	%	%
Level 4+ (Degree)	153	41.1	28.1
Level 3 (A Level)	38	10.2	11.8
Apprenticeship	23	6.2	3.9
Level 1 or 2 (GCSE)	91	24.5	29.0
Other	15	4.0	6.8
No Qualifications	52	14.0	20.4

Car Ownership

Cars/Vans in Household	Parish		Borough
	No.	%	%
No Cars	7	3.8	20.6
1 Car	41	22.5	41.8
2 Cars	87	47.8	28.3
3 Cars	30	16.5	6.8
4+ Cars	17	9.3	2.6
Total Cars in Parish	378	-	-

Travel to Work

Method of Travel to Work (16-74)	Parish		Borough	Parish (%)
	No.	%	%	
Work At/From Home	30	12.7	5.6	12.7
Train	10	4.2	4.9	4.2
Bus/Coach/Taxi	1	0.4	4.7	0.4
Car/Motorcycle	181	76.4	69.8	76.4
Bicycle	2	0.8	3.8	0.8
Foot	12	5.1	10.6	5.1

Sources: ONS 2011 Census Tables: QS601 Economic Activity; QS606 Occupation; QS501 Highest Level of Qualification Gained; QS416 Car or Van Availability; QS701 Method of Travel to Work. ©Crown Copyright 2013.

Notes: This profile is based upon 2011 Census data from the Office for National Statistics. © Crown Copyright 2013. ONS has swapped some records to ensure that no details of any individual or household are revealed. This may affect the accuracy of the data, particularly small numbers.

Compiled by: Community Intelligence Team, Corporate Policy, Bedford Borough Council.
Contact: intelligence@bedford.gov.uk
www.bedford.gov.uk/intelligence
Tel: (01234) 228079