

## Application Form

**PART A: Information relating to the applicant and land to which the application relates**  
***(all applicants must complete this Part)***

1. Name of appropriate authority to which the application is addressed:

CENTRAL BEDFORDSHIRE COUNCIL

2. Name and full address (including postcode) of applicant:

NATIONAL TRUST, EAST OF ENGLAND REGIONAL OFFICE, WESTLEY  
BOTTOM, BURY ST EDMUNDS IP33 3WD

3. Status of applicant (tick relevant box or boxes):

I am making this application and the statements/declarations it contains on behalf of THE NATIONAL TRUST who is the owner of the land(s) described in paragraph 4 and in my capacity as ESTATE MANAGER.

4. Insert description of the land(s) to which the application relates (including full address and postcode):

WILLINGTON DOVECOTE AND STABLES, WILLINGTON, CHURCH END, Nr  
BEDFORD, BEDFORDSHIRE MK44 3PX

5. Ordnance Survey six-figure grid reference(s) of a point within the area of land(s) to which the application relates (if known):

TL106499

6. This deposit comprises the following statement(s) and/or declarations (*delete Parts B, C, or D where not applicable*): B

**PART B: Statement under section 31(6) of the Highways Act 1980**

THE NATIONAL TRUST is the owner of the land described in paragraph 4 of Part A of this form and shown EDGED RED on the map accompanying this statement.

No ways over the land shown EDGED RED on the accompanying map have been dedicated as highways.

**PART F: Statement of Truth**  
*all applicants must complete this Part,*

**WARNING: If you dishonestly enter information or make a statement that you know is, or might be, untrue or misleading, and intend by doing so to make a gain for yourself or another person, or to cause loss or the risk of loss to another person, you may commit the offence of fraud under section 1 of the Fraud Act 2006, the maximum penalty for which is 10 years' imprisonment or an unlimited fine, or both.**

**I BELIEVE THAT THE FACTS AND MATTERS CONTAINED IN THIS FORM ARE TRUE**

**Signature (of the person making the statement of truth):**

**Date:** 2/1/19

**You should keep a copy of the completed form**



Property: Willington Dovecote and Stables

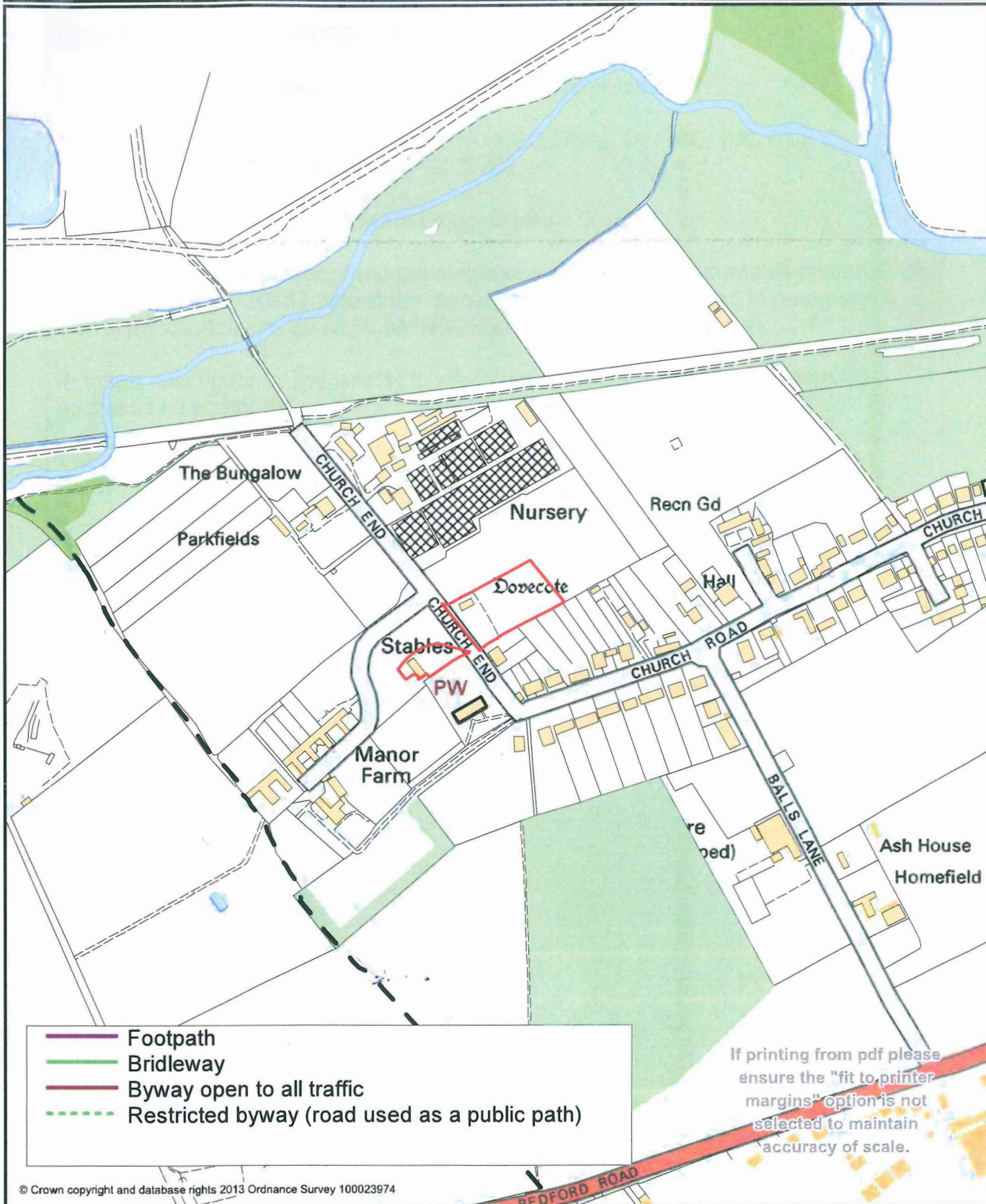
Scale: 1:5,000 at A4





Title: Section 31 PRoW map  
Map centre: TL106499

Date: 11/09/2013



East of England Regional Office  
Westley Bottom, Bury St Edmunds IP33 3WD  
Telephone 01284 747500



-  Footpath
-  Bridleway
-  Byway open to all traffic
-  Restricted byway (road used as a public path)

If printing from pdf please ensure the "fit to printer margins" option is not selected to maintain accuracy of scale.