



## PUBLIC NOTICE

### **BEDFORD BOROUGH COUNCIL PROPOSE TO INTRODUCE NEW PARKING RESTRICTIONS IN WILKINSON ROAD AND OTHER ROADS, KEMPSTON**

#### **Reason for Proposal:**

Bedford Borough Council has received a request to introduce some parking restrictions in Wilkinson Road, Kempston. The restrictions will be located at several junctions. These locations will be kept free of parked vehicles by the restrictions, thus improving visibility and helping to ensure a safer road network for all highway users.

#### **Effect of the Order:**

- 1. To introduce “No waiting at any time” restrictions (double yellow lines) on the following lengths of road:**

<b>A</b>	<b>Wilkinson Road, Kempston</b>
(i)	On both sides of the road, from a point 13 metres north-west of the projected centre line of Griffin Way extending in a south-easterly direction to a point 13 metres south-east of the projected centre line of Griffin Way.
(ii)	On its eastern kerb, from a point 12 metres south-east of the projected centre line of Walker Close, extending in a northerly direction for a distance of approx. 15.5 metres to the start of the parking bay outside no. 239; on its western kerb, from a point 12 metres north of the projected centre line of Walker Close extending in a south-easterly direction to a point 12 metres south-east of the projected centre line of Walker Close.
(iii)	On both sides of the road, from a point 13 metres north-west of the projected centre line of Eagles Heath extending in a south-easterly direction to a point 23 metres south-east of the projected centre line of Eagles Heath.
(iv)	On its north-eastern kerb, from a point 13 metres north-west of the projected centre line of The Bower, extending in a south-easterly direction for a distance of approx. 19 metres; on its south-western kerb, from a point 13 metres north of the projected centre line of The Bower extending in a south-easterly direction to a point 12 metres south-east of the projected centre line of The Bower.
(v)	On its north-eastern kerb, from a point approx. 14 metres north-west of the projected centre line of Lewis Close at the start of the parking bay outside no. 113, extending in a south-easterly direction to a point approx. 17 metres south-east of the projected centre line of Lewis Close at the start of the parking bay outside no. 111; on its south-western kerb, from the start of the parking bay outside no. 110, extending in a north-westerly direction for a distance of approx. 12 metres to the start of the parking bay outside no. 112.
(vi)	On its north-eastern kerb, from the start of the parking bay outside no. 105 extending for a distance of approx. 16 metres in a south-easterly direction to the end of the chicane outside no. 101; on its south-western kerb, from a point approx. 10.5 metres north-west of the projected centre line of Baldwin Walk at the start of the parking bay outside no. 108, extending in a south-easterly direction to a point approx. 25.5 metres south-east of the projected



	centre line of Baldwin Walk at the end of the chicane outside no. 101.
(vii)	On both sides of the road, from a point 10 metres north-west of the projected centre line of Oliver Close extending in a south-easterly direction to a point 13 metres south-east of the projected centre line of Oliver Close.
(viii)	On both sides of the road, from a point 13 metres north-west of the projected centre line of Hilton Close extending in a south-easterly direction to a point 13 metres south-east of the projected centre line of Hilton Close.
<b>B</b>	<b>Walford Grove, Kempston</b>
(i)	On both sides of the road, from a point 17 metres north-west of the projected centre line of Fletcher Road extending in a south-easterly direction to a point 15 metres south-east of the projected centre line of Fletcher Road.
(ii)	On both sides of the road, from a point 13 metres west of the projected centre line of Carding Way extending in an easterly direction to a point 13 metres east of the projected centre line of Carding Way.
(iii)	On its north-eastern kerb, from a point approx. 61 metres south-east of the projected centre line of Carding Way at the entrance "gateway", extending in a south-easterly direction for a distance of approx. 27 metres to the roundabout with the B531 Woburn Road; on its western kerb, from a point approx. 53 metres from the projected centre line of Carding Way at the entrance "gateway", extending in a southerly direction for a distance of approx. 24 metres to the roundabout with the B531 Woburn Road.
<b>C</b>	<b>Carding Way, Kempston</b>
(i)	On its north-eastern kerb, from a point approx. 13.5 metres from the projected centre line of Baker Drive extending for a distance of approx. 8.5 metres in a south-easterly direction to the start of the parking bay outside no. 20; on its south-western kerb, from a point approx. 13.5 metres north-west of the projected centre line of Baker Drive extending in a south-easterly direction to a point approx. 13.5 metres south-east of the projected centre line of Baker Drive; on both sides of the road, extending for a distance of approx. 13 metres in a northerly direction from the perpendicular of its junction with Walford Grove.
<b>D</b>	<b>Baker Drive, Kempston</b>
(i)	On both sides of the road, extending for a distance of approx. 11 metres in a south-westerly direction from the perpendicular of its junction with Carding Way.
<b>E</b>	<b>Griffin Way, Kempston</b>
(i)	On both sides of the road, extending for a distance of approx. 10 metres in a north-easterly direction from the perpendicular of its junction with Wilkinson Road.
<b>F</b>	<b>Brocklehurst Road, Kempston</b>
(i)	On both sides of the road, extending for a distance of approx. 10 metres in a south-westerly direction from the perpendicular of its junction with Wilkinson Road.
<b>G</b>	<b>Walker Close, Kempston</b>
(i)	On both sides of the road, extending for a distance of approx. 10 metres in a south-westerly direction from the perpendicular of its junction with Wilkinson Road.
<b>H</b>	<b>Eagles Heath, Kempston</b>
(i)	On both sides of the road, extending for a distance of approx. 10 metres in a south-westerly direction from the perpendicular of its junction with Wilkinson Road.
<b>I</b>	<b>Bird Grove, Kempston</b>
(i)	On both sides of the road, extending for a distance of approx. 10 metres in a



	north-easterly direction from the perpendicular of its junction with Wilkinson Road.
<b>J</b>	<b>The Bower, Kempston</b>
(i)	On its north-western kerb, extending for a distance of approx. 13.5 metres in a south-westerly direction from the perpendicular of its junction with Wilkinson Road; on its south-eastern kerb, extending for a distance of approx. 10 metres in a south-westerly direction from the perpendicular of its junction with Wilkinson Road.
<b>K</b>	<b>Lewis Close, Kempston</b>
(i)	On both sides of the road, extending for a distance of approx. 10 metres in a north-easterly direction from the perpendicular of its junction with Wilkinson Road.
<b>L</b>	<b>Baldwin Walk, Kempston</b>
(i)	On both sides of the road, extending for a distance of approx. 10 metres in a south-westerly direction from the perpendicular of its junction with Wilkinson Road.
<b>M</b>	<b>Oliver Close, Kempston</b>
(i)	On both sides of the road, extending for a distance of approx. 10 metres in a north-easterly direction from the perpendicular of its junction with Wilkinson Road.
<b>N</b>	<b>Hilton Close, Kempston</b>
(i)	On both sides of the road, extending for a distance of approx. 10 metres in a north-easterly direction from the perpendicular of its junction with Wilkinson Road.
<b>O</b>	<b>Fletcher Road, Kempston</b>
(i)	On both sides of the road, extending for a distance of approx. 10 metres in a south-westerly direction from the perpendicular of its junction with Walford Grove.

**Relevant proposal documents** are currently only available for viewing on the council's website at [www.bedford.gov.uk/proposedtro](http://www.bedford.gov.uk/proposedtro) due to COVID-19 restrictions. The documents will be placed on deposit until 6 weeks after the Order is made or until it is decided not to continue with the proposal. For further information, please contact Julie Brockett at Bedford Borough Council on 01234 276691.

**Comments supporting or objecting to the proposal** should be put in an email, stating the grounds on which they are made, and sent no later than 16<sup>th</sup> March 2023 to [highway.consultations@bedford.gov.uk](mailto:highway.consultations@bedford.gov.uk).

**Order Title if made will be:**

1. Bedford Borough Council (Kempston) (Prohibition and Restriction of Waiting and Loading and Parking Places) (Consolidation) Order 2018 (Amendment No.\*\*\*) Order 20\*\*.

Dated: 16<sup>th</sup> February 2023

Borough Hall, Cauldwell Street  
Bedford, MK42 9AP

Craig Austin  
Director of Environment

**BEDFORD BOROUGH COUNCIL**  
**(KEMPSTON) (PROHIBITION AND RESTRICTION OF WAITING AND**  
**LOADING AND PARKING PLACES) (CONSOLIDATION) ORDER 2018**  
**(AMENDMENT NO.19) ORDER 2023**

BEDFORD BOROUGH COUNCIL (“the Council”) in exercise of the powers conferred by Sections 1(1), 2(1) to (3) and 4(2) of, and Part IV of Schedule 9 to, the Road Traffic Regulation Act 1984 (“the Act”) and of all other powers enabling them in that behalf, and after consultation with the Chief Officer of Police in accordance with Part III of Schedule 9 to the Act, hereby make the following Order:-

1. This Order may be cited as the “Bedford Borough Council (Kempston) (Prohibition and Restriction of Waiting and Loading and Parking Places) (Consolidation) Order 2018 (Amendment No.19) Order 2023” and shall come into force on 2<sup>nd</sup> May 2023.
  
2. As from the date upon which this Order comes into force the provisions of the Bedford Borough Council (Kempston) (Prohibition and Restriction of Waiting and Loading and Parking Places) (Consolidation) Order 2018 as amended shall be varied as follows:
  - (i) The new plan schedule reference “Grid Ref: Kemp D 39 Revision No: 0” shall be inserted.
  
  - (ii) The new plan schedule reference “Grid Ref: Kemp D 40 Revision No: 0” shall be inserted.
  
  - (iii) The new plan schedule reference “Grid Ref: Kemp E 40 Revision No: 0” shall be inserted.
  
  - (iv) The new plan schedule reference “Grid Ref: Kemp E 41 Revision No: 0” shall be inserted.
  
  - (v) The plan schedule reference “Grid Ref: Kemp F 41 Revision No: 2” shall be deleted and the plan schedule reference “Grid Ref: Kemp F 41 Revision No: 3” shall be inserted.



(vi) The new plan schedule reference "Grid Ref: Kemp F 42 Revision No: 0" shall be inserted.

3. This Amendment shall be read and construed as one with the Bedford Borough Council (Kempston) (Prohibition and Restriction of Waiting and Loading and Parking Places) (Consolidation) Order 2018 as amended.

**THE COMMON SEAL of the  
BEDFORD BOROUGH COUNCIL**

was hereunto affixed this  
27<sup>th</sup> day of April 2023  
in the presence of:



**Wai K. Tsang  
Solicitor  
Legal Services  
Bedford Borough Council**

Authorised Signatory

*Wai K. Tsang*

AUTHORITY FOR EXECUTION		
COUNCIL/COMMITTEE	MINUTE No.	DATE
DELEGATED POWER	By whom executed <b>ENVIRONMENT</b>	27/04/2023
	OFFICERS INITIALS	DATE
ORIGINATED AND CHECKED BY	<b>GM</b>	27/04/2023
APPROVED BY	<b>AP</b>	27/04/2023



**BEDFORD**  
BOROUGH COUNCIL

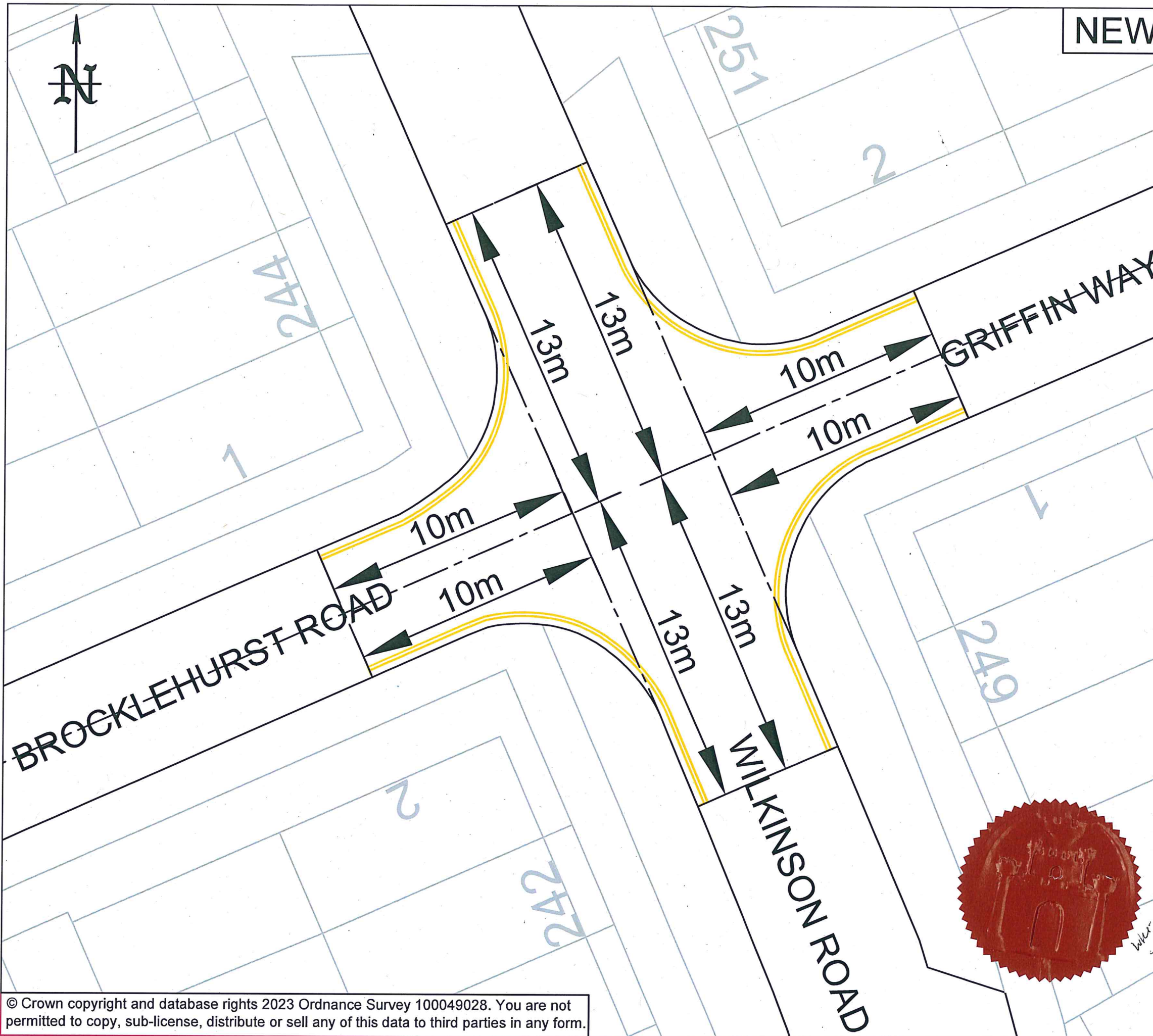
**BEDFORD BOROUGH COUNCIL**  
**(KEMPSTON) (PROHIBITION AND RESTRICTION OF WAITING AND**  
**LOADING AND PARKING PLACES) (CONSOLIDATION) ORDER 2018**  
**(AMENDMENT NO.19) ORDER 2023**

**STATEMENT OF REASONS**

Bedford Borough Council has received a request to introduce some parking restrictions in Wilkinson Road, Kempston. The restrictions will be located at several junctions. These locations will be kept free of parked vehicles by the restrictions, thus improving visibility and helping to ensure a safer road network for all highway users.

Legal Services  
Bedford Borough Council





**NEW**

PRINTS FROM THIS DRAWING ARE UNCONTROLLED UNLESS OTHERWISE STATED

A4

**KEY:**

 New double yellow lines

**NOTES**

75mm wide double yellow lines to Diagram 1018.1 of the Traffic Signs Regulations and General Directions 2016.

Double yellow lines at the start of Brocklehurst Road and Griffin Way extend for a distance of 10 metres from the perpendiculars of both junctions.

21/04/2023	TRO	3	GM
01/03/2022	Third Issue	2	GM
16/02/2022	Second Issue	1	GM
02/02/2022	First Issue	0	GM
DATE	AMENDMENTS	REV	BY



**Traffic Management**

BOROUGH HALL, CAULDWELL ST, BEDFORD, MK42 9AP  
Tel. (01234) 267422

CLIENT  
**Environment**

SCHEME  
**Wilkinson Road - Walford Grove  
Kempston**

DRAWING TITLE  
**New 'No waiting at any time'  
restriction (Double Yellow Lines)  
Brocklehurst Rd. / Griffin Wy. junction**

DRG STATUS  
**TRO**

SCALE @ A4	DATE	DRAWN	CHECKED
NTS	02/02/2022	GM	AP

© Crown copyright and database rights 2023 Ordnance Survey 100049028. You are not permitted to copy, sub-license, distribute or sell any of this data to third parties in any form.



**NEW**

PRINTS FROM THIS DRAWING ARE UNCONTROLLED UNLESS OTHERWISE STATED

A4

**KEY:**

 New double yellow lines

**NOTES**

75mm wide double yellow lines to Diagram 1018.1 of the Traffic Signs Regulations and General Directions 2016.

Double yellow lines at the start of Baldwin Walk extend for a distance of 10 metres from the perpendicular of the junction.

21/04/2023	TRO	4	GM
15/03/2022	Fourth Issue	3	GM
01/03/2022	Third Issue	2	GM
16/02/2022	Second Issue	1	GM
02/02/2022	First Issue	0	GM
DATE	AMENDMENTS	REV	BY



**BEDFORD**  
BOROUGH COUNCIL

**Traffic Management**

BOROUGH HALL, CAULDWELL ST, BEDFORD, MK42 9AP  
Tel. (01234) 267422

CLIENT

Environment

SCHEME

Wilkinson Road - Walford Grove  
Kempston

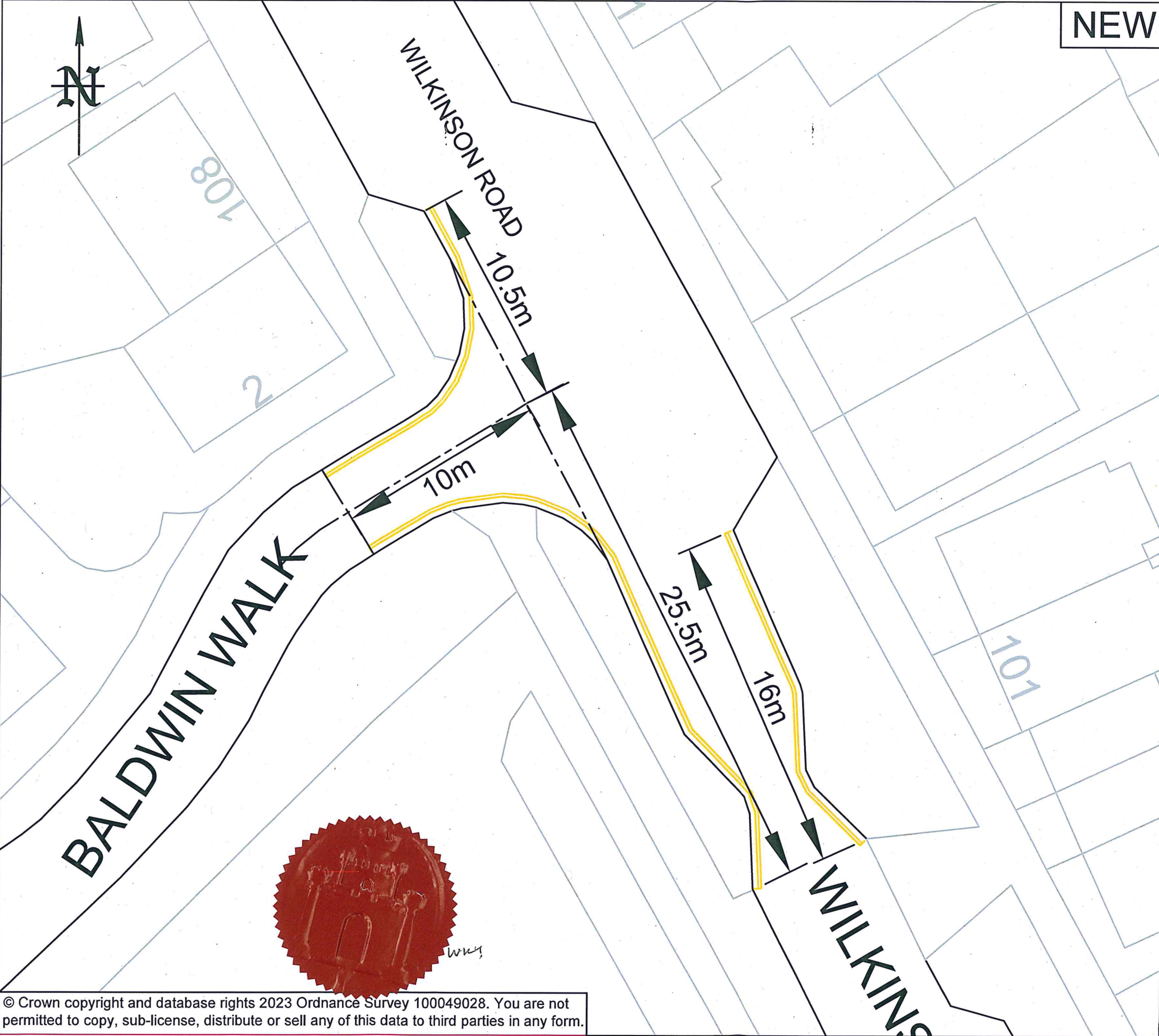
DRAWING TITLE

New 'No waiting at any time'  
restriction (Double Yellow Lines)

Baldwin Walk junction

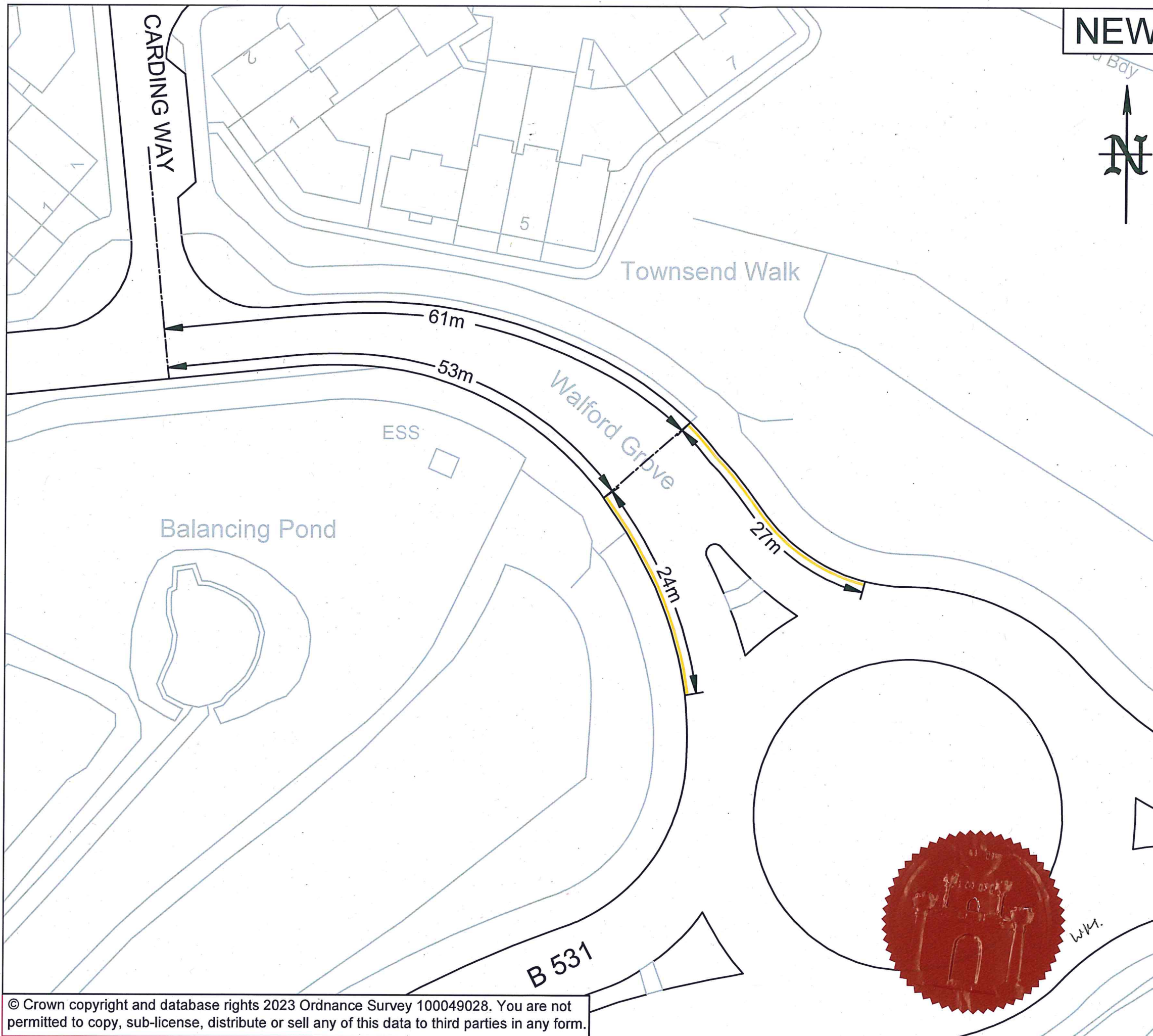
DRG STATUS  
TRO

SCALE @ A4	DATE	DRAWN	CHECKED
NTS	02/02/2022	GM	AP



© Crown copyright and database rights 2023 Ordnance Survey 100049028. You are not permitted to copy, sub-license, distribute or sell any of this data to third parties in any form.





**NEW**




PRINTS FROM THIS DRAWING ARE UNCONTROLLED UNLESS OTHERWISE STATED **A4**

**KEY:**  
 New double yellow lines

**NOTES**  
 75mm wide double yellow lines to Diagram 1018.1 of the Traffic Signs Regulations and General Directions 2016.  
 The north-western end of proposed double yellow lines is located at the "entrance gateway" to the development.

21/04/2023	TRO	1	GM
02/02/2022	First Issue	0	GM
DATE	AMENDMENTS	REV	BY



**Traffic Management**  
 BOROUGH HALL, CAULDWELL ST, BEDFORD, MK42 9AP  
 Tel. (01234) 267422

CLIENT  
**David Wilson Homes**

SCHEME  
**Wilkinson Road - Walford Grove  
 Kempston**

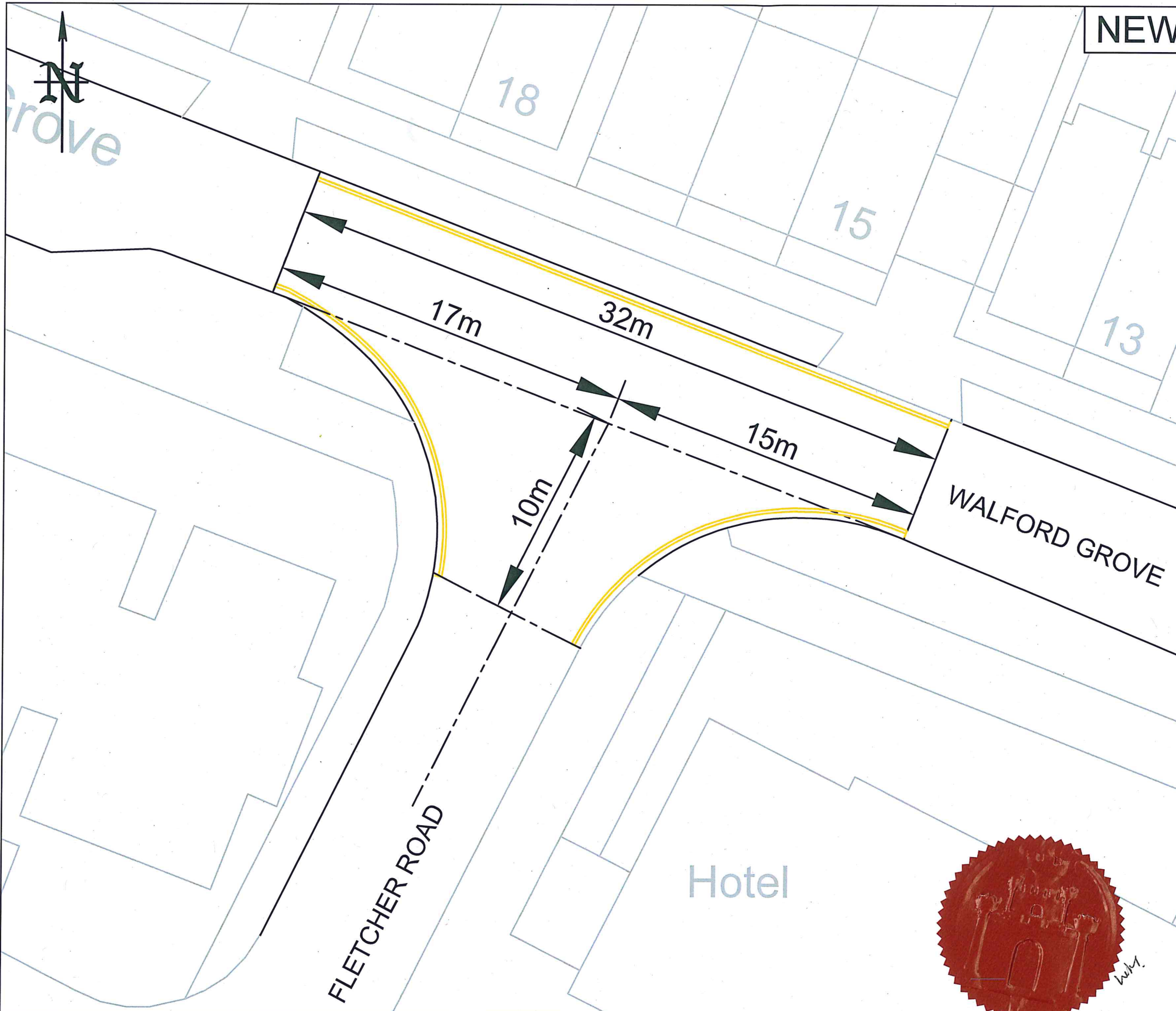
DRAWING TITLE  
**New 'No waiting at any time'  
 restriction (Double Yellow Lines)**  
**B531 / Walford Grove roundabout**

DRG STATUS  
**TRO**

SCALE @ A4	DATE	DRAWN	CHECKED
NTS	02/02/2022	GM	AP


© Crown copyright and database rights 2023 Ordnance Survey 100049028. You are not permitted to copy, sub-license, distribute or sell any of this data to third parties in any form.





**NEW**

PRINTS FROM THIS DRAWING ARE UNCONTROLLED UNLESS OTHERWISE STATED **A4**

**KEY:**  
 New double yellow lines

**NOTES**  
 75mm wide double yellow lines to Diagram 1018.1 of the Traffic Signs Regulations and General Directions 2016.  
 Double yellow lines at the start of Fletcher Road extend for a distance of 10 metres from the perpendicular of the junction.

21/04/2023	TRO	3	GM
25/02/2022	Third Issue	2	GM
16/02/2022	Second Issue	1	GM
02/02/2022	First Issue	0	GM
DATE	AMENDMENTS	REV	BY



**Traffic Management**  
 BOROUGH HALL, CAULDWELL ST, BEDFORD, MK42 9AP  
 Tel. (01234) 267422

CLIENT  
**Environment**


SCHEME  
 Wilkinson Road - Walford Grove  
 Kempston

DRAWING TITLE  
 New 'No waiting at any time' restriction (Double Yellow Lines)  
 Fletcher Road junction

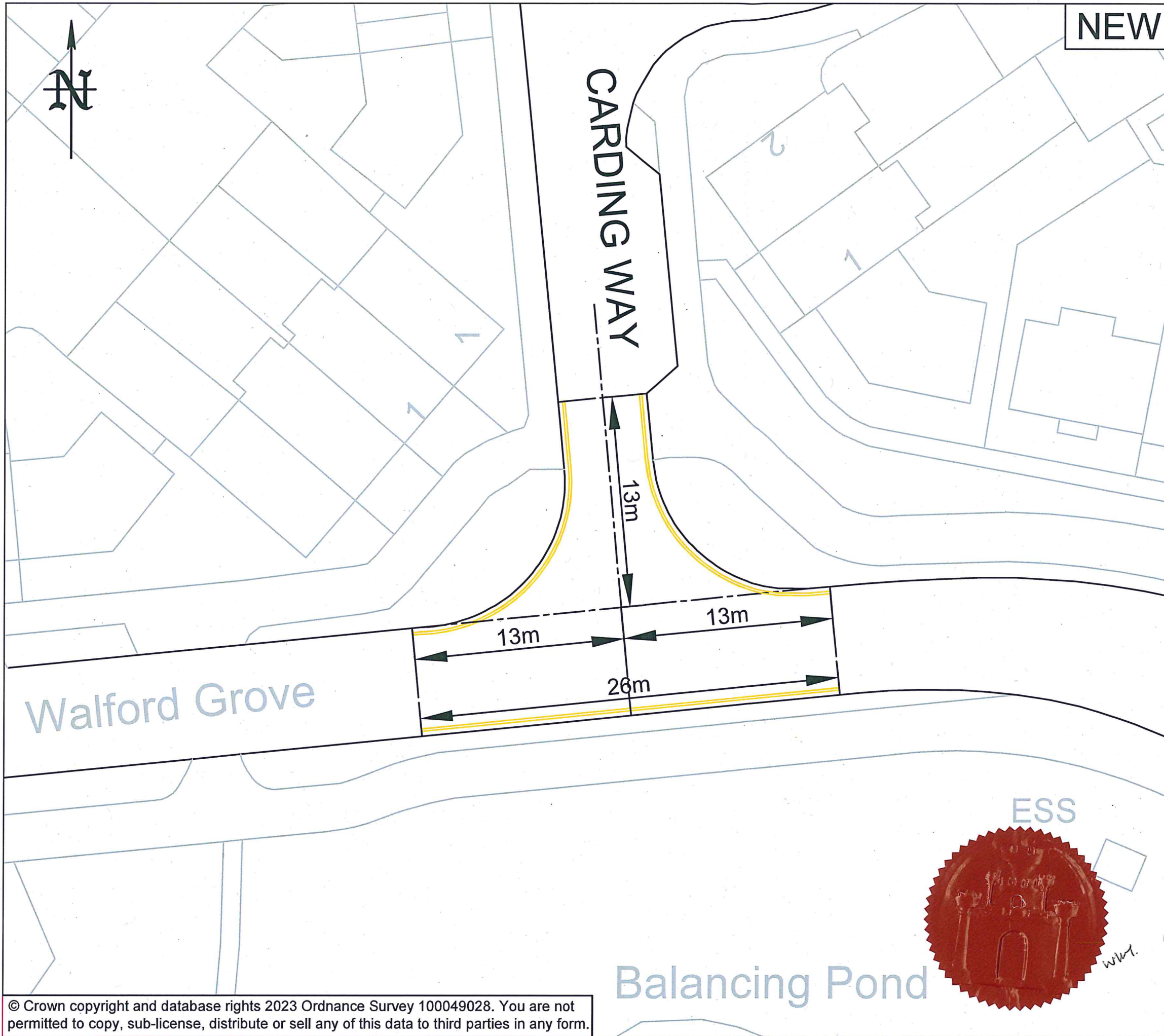
DRG STATUS  
**TRO**

SCALE @ A4	DATE	DRAWN	CHECKED
NTS	02/02/2022	GM	AP

© Crown copyright and database rights 2023 Ordnance Survey 100049028. You are not permitted to copy, sub-license, distribute or sell any of this data to third parties in any form.







**NEW**

PRINTS FROM THIS DRAWING ARE UNCONTROLLED UNLESS OTHERWISE STATED

A4

**KEY:**

 New double yellow lines

**NOTES**

75mm wide double yellow lines to Diagram 1018.1 of the Traffic Signs Regulations and General Directions 2016.

Double yellow lines at the start of Carding Way extend for a distance of 13 metres from the perpendicular of the junction, as far as the parking bay on the east side.

21/04/2023	TRO	3	GM
25/02/2022	Third Issue	2	GM
16/02/2022	Second Issue	1	GM
02/02/2022	First Issue	0	GM
DATE	AMENDMENTS	REV	BY



**BEDFORD**  
BOROUGH COUNCIL

**Traffic Management**

BOROUGH HALL, CAULDWELL ST, BEDFORD, MK42 9AP  
Tel. (01234) 267422

CLIENT

Environment

SCHEME

Wilkinson Road - Walford Grove  
Kempston

DRAWING TITLE

New 'No waiting at any time'  
restriction (Double Yellow Lines)

Carding Way junction

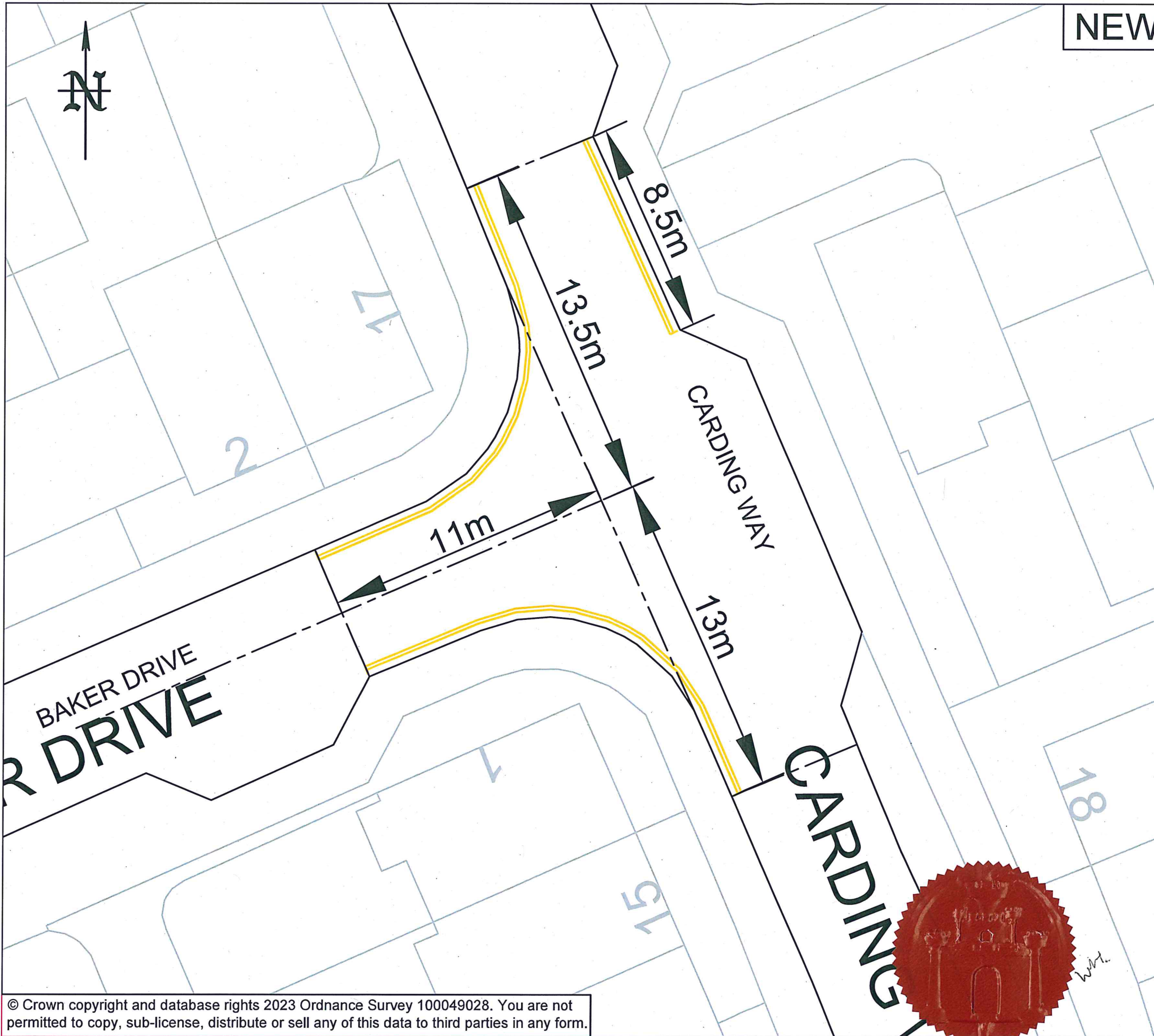
DRG STATUS

TRO

SCALE @ A4	DATE	DRAWN	CHECKED
NTS	02/02/2022	GM	AP







**NEW**

PRINTS FROM THIS DRAWING ARE UNCONTROLLED UNLESS OTHERWISE STATED

A4

**KEY:**

 New double yellow lines

**NOTES**

75mm wide double yellow lines to Diagram 1018.1 of the Traffic Signs Regulations and General Directions 2016.

Double yellow lines at the start of Baker Drive extend for a distance of 11 metres from the perpendicular of the junction, as far as the parking bay on the south-east side.

21/04/2023	TRO	3	GM
25/02/2022	Third Issue	2	GM
16/02/2022	Second Issue	1	GM
09/02/2022	First Issue	0	GM
DATE	AMENDMENTS	REV	BY



**BEDFORD**  
BOROUGH COUNCIL

**Traffic Management**

BOROUGH HALL, CAULDWELL ST, BEDFORD, MK42 9AP  
Tel. (01234) 267422

CLIENT

Environment

SCHEME

Wilkinson Road - Walford Grove  
Kempston

DRAWING TITLE

New 'No waiting at any time'  
restriction (Double Yellow Lines)

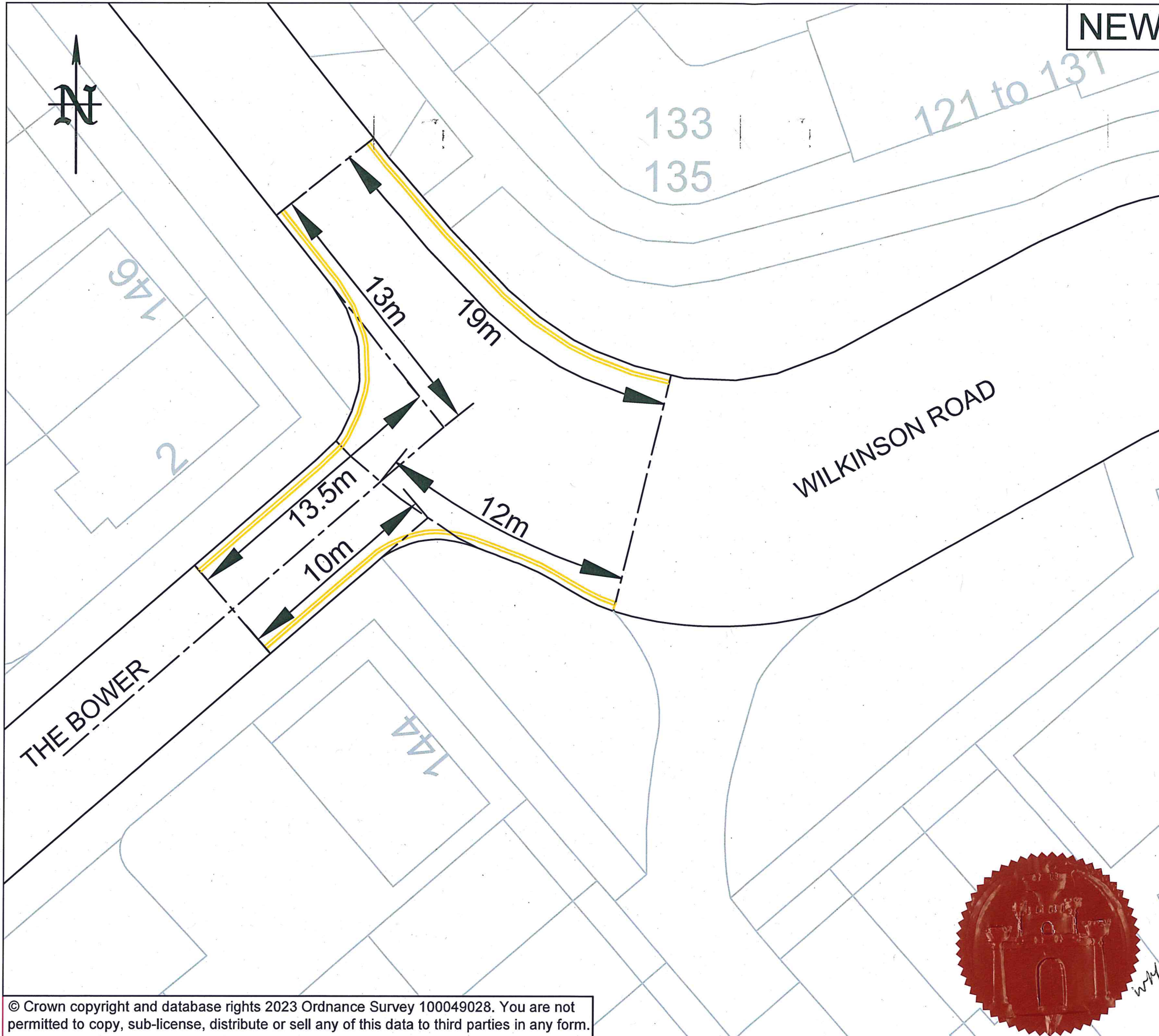
Carding Way / Baker Drive junction

DRG STATUS

TRO

SCALE @ A4	DATE	DRAWN	CHECKED
NTS	09/02/2022	GM	AP





**NEW**

PRINTS FROM THIS DRAWING ARE UNCONTROLLED UNLESS OTHERWISE STATED

A4

**KEY:**

 New double yellow lines

**NOTES**

75mm wide double yellow lines to Diagram 1018.1 of the Traffic Signs Regulations and General Directions 2016.  
 Double yellow lines at the start of The Bower extend for a distance of 10 metres from the perpendiculars on both sides of the junction.

21/04/2023	TRO	4	GM
15/03/2022	Fourth Issue	3	GM
01/03/2022	Third Issue	2	GM
16/02/2022	Second Issue	1	GM
02/02/2022	First Issue	0	GM
DATE	AMENDMENTS	REV	BY



**Traffic Management**

BOROUGH HALL, CAULDWELL ST, BEDFORD, MK42 9AP  
 Tel. (01234) 267422

CLIENT  
**Environment**

SCHEME  
 Wilkinson Road - Walford Grove  
 Kempston

DRAWING TITLE  
 New 'No waiting at any time'  
 restriction (Double Yellow Lines)

The Bower junction

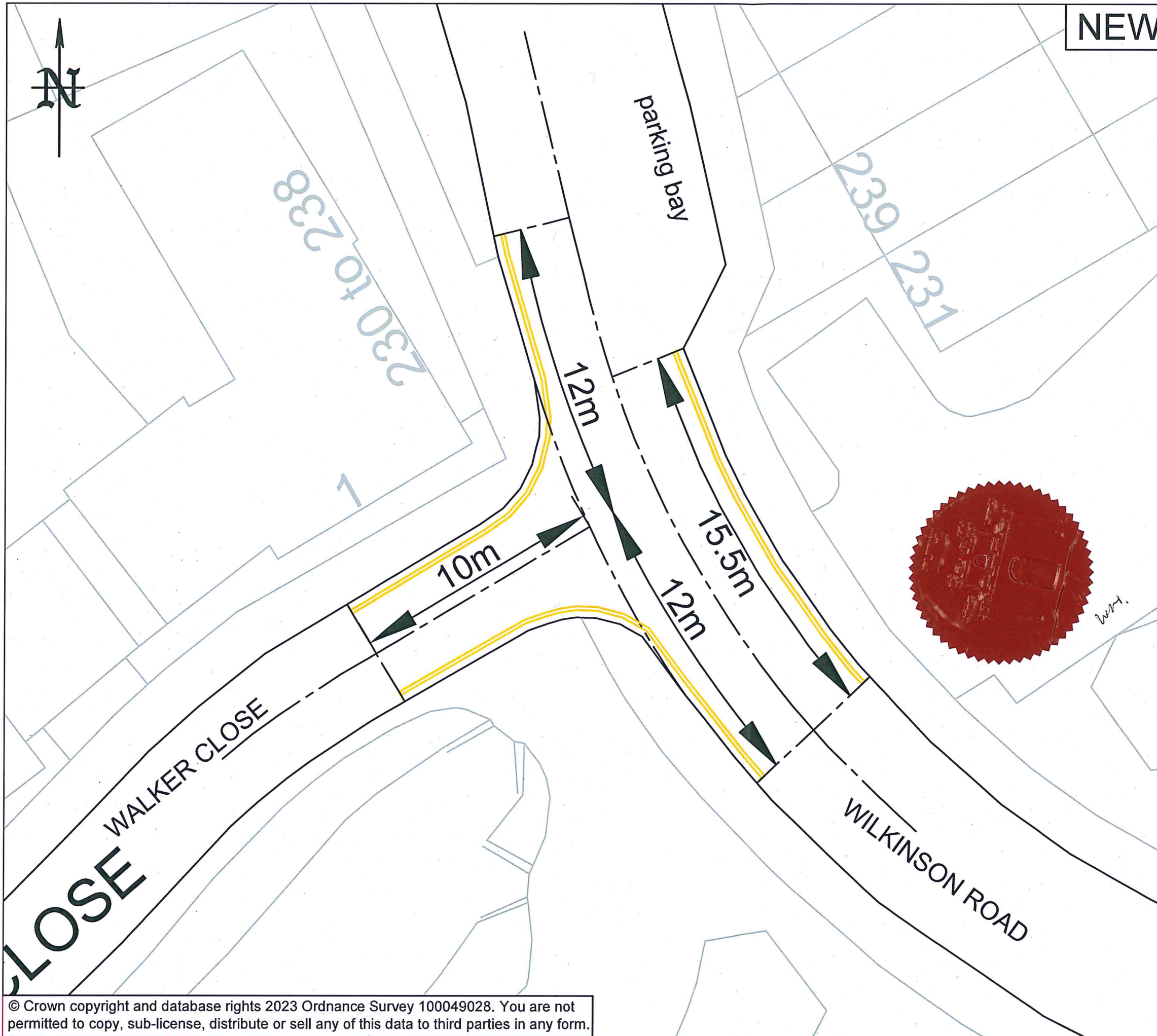
DRG STATUS  
**TRO**

SCALE @ A4	DATE	DRAWN	CHECKED
NTS	02/02/2022	GM	AP

© Crown copyright and database rights 2023 Ordnance Survey 100049028. You are not permitted to copy, sub-license, distribute or sell any of this data to third parties in any form.








**NEW**

PRINTS FROM THIS DRAWING ARE UNCONTROLLED UNLESS OTHERWISE STATED

A4

**KEY:**  
 New double yellow lines

**NOTES**  
 75mm wide double yellow lines to Diagram 1018.1 of the Traffic Signs Regulations and General Directions 2016.  
 Double yellow lines at the start of Walker Close extend for a distance of 10 metres from the perpendicular of the junction.

21/04/2023	TRO	4	GM
15/03/2022	Fourth Issue	3	GM
01/03/2022	Third Issue	2	GM
16/02/2022	Second Issue	1	GM
02/02/2022	First Issue	0	GM
DATE	AMENDMENTS	REV	BY



**Traffic Management**  
 BOROUGH HALL, CAULDWELL ST, BEDFORD, MK42 9AP  
 Tel. (01234) 267422

CLIENT  
**Environment**

SCHEME  
 Wilkinson Road - Walford Grove  
 Kempston

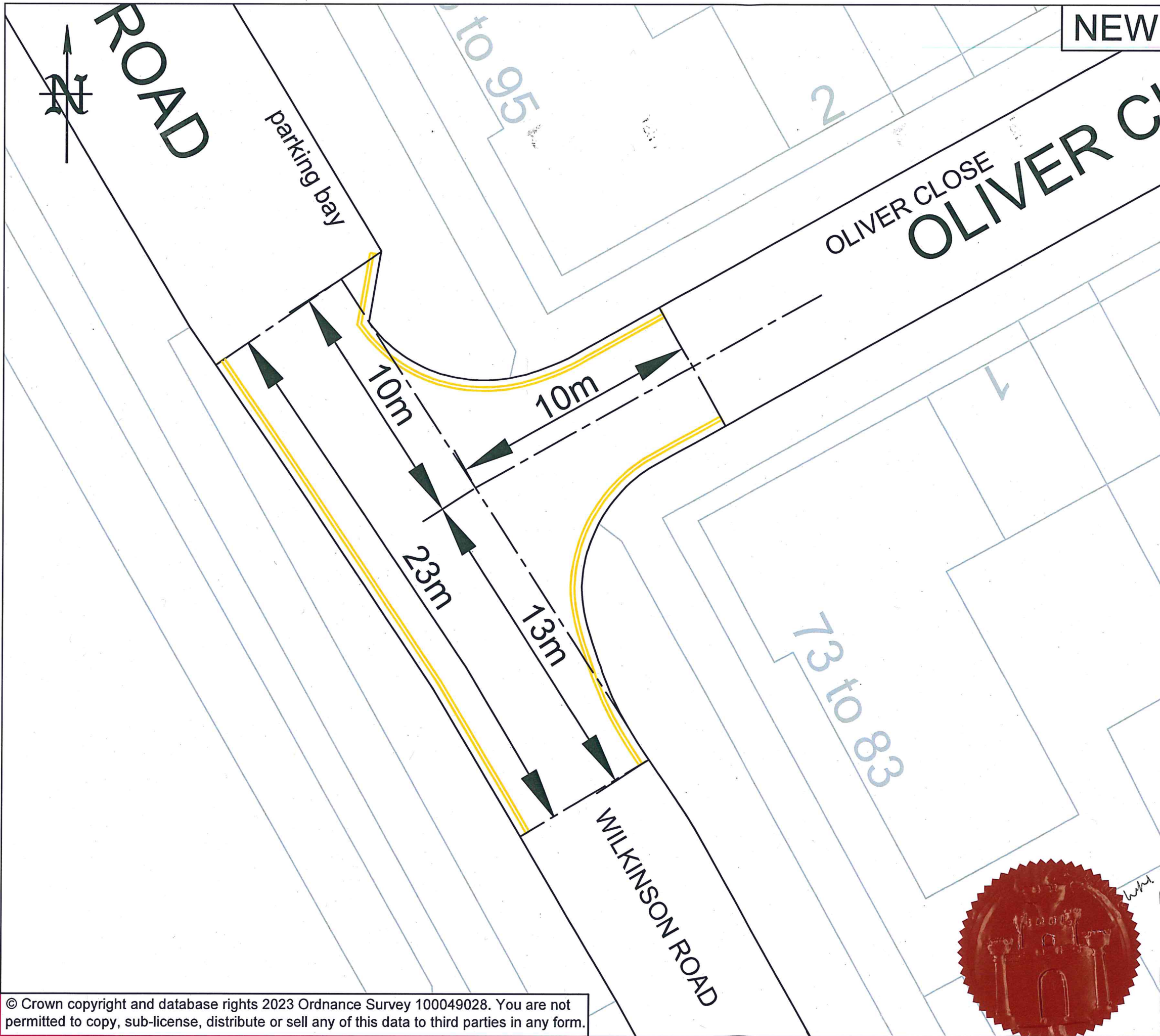
DRAWING TITLE  
 New 'No waiting at any time'  
 restriction (Double Yellow Lines)

Walker Close junction  
 DRG STATUS  
**TRO**

SCALE @ A4	DATE	DRAWN	CHECKED
NTS	02/02/2022	GM	AP

© Crown copyright and database rights 2023 Ordnance Survey 100049028. You are not permitted to copy, sub-license, distribute or sell any of this data to third parties in any form.





**NEW**

PRINTS FROM THIS DRAWING ARE UNCONTROLLED UNLESS OTHERWISE STATED

A4

**KEY:**

New double yellow lines

**NOTES**

75mm wide double yellow lines to Diagram 1018.1 of the Traffic Signs Regulations and General Directions 2016.

Double yellow lines at the start of Oliver Close extend for a distance of 10 metres from the perpendicular of the junction.

21/04/2023	TRO	3	GM
25/02/2022	Third Issue	2	GM
16/02/2022	Second Issue	1	GM
02/02/2022	First Issue	0	GM
DATE	AMENDMENTS	REV	BY



**BEDFORD**  
BOROUGH COUNCIL

**Traffic Management**

BOROUGH HALL, CAULDWELL ST, BEDFORD, MK42 9AP  
Tel. (01234) 267422

CLIENT

Environment

SCHEME

Wilkinson Road - Walford Grove  
Kempston

DRAWING TITLE

New 'No waiting at any time'  
restriction (Double Yellow Lines)

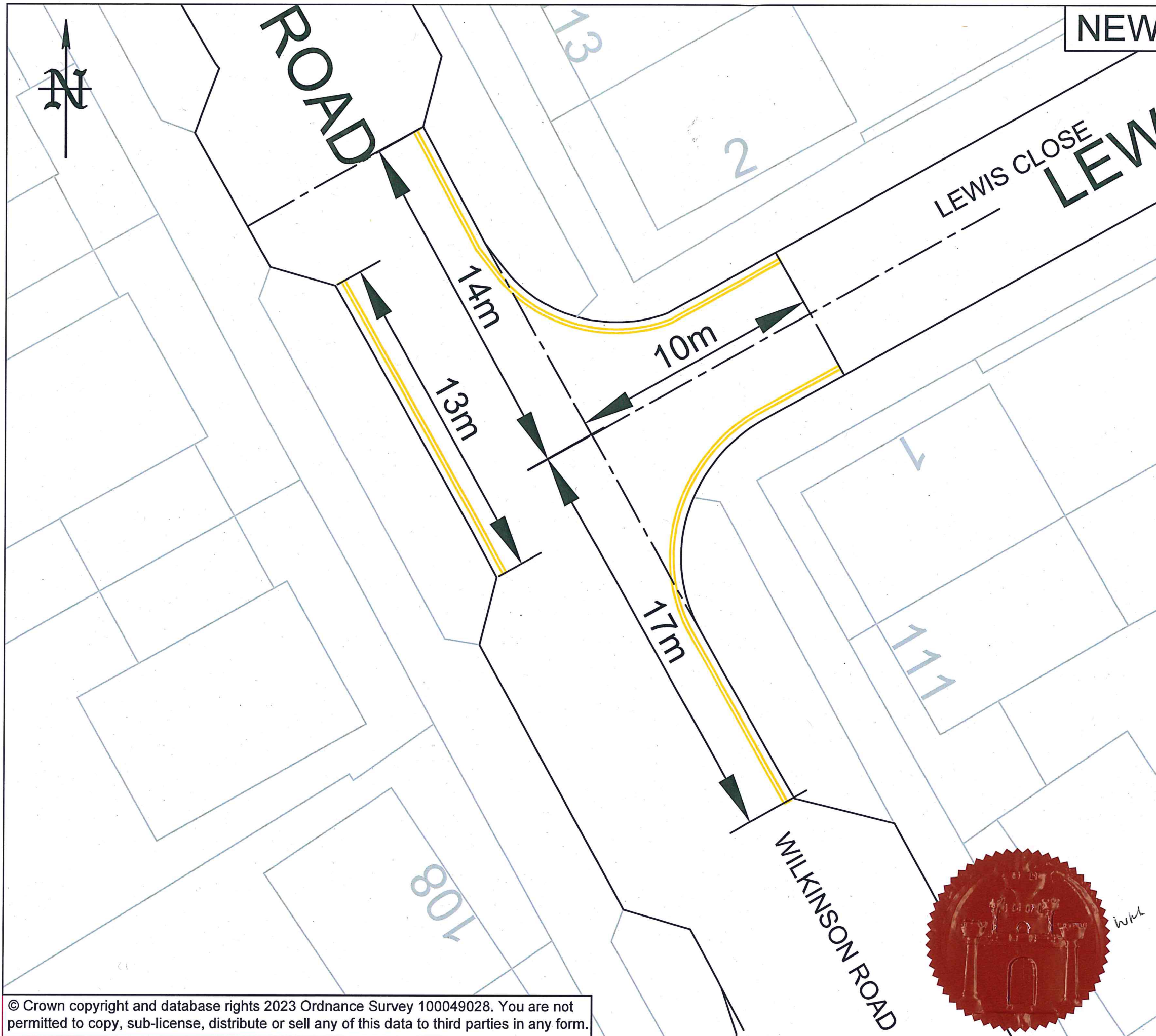
Oliver Close junction

DRG STATUS

TRO

SCALE @ A4	DATE	DRAWN	CHECKED
NTS	02/02/2022	GM	AP





PRINTS FROM THIS DRAWING ARE UNCONTROLLED UNLESS OTHERWISE STATED

A4

**KEY:**

 New double yellow lines

**NOTES**

75mm wide double yellow lines to Diagram 1018.1 of the Traffic Signs Regulations and General Directions 2016.

Double yellow lines at the start of Lewis Close extend for a distance of 10 metres from the perpendicular of the junction.

21/04/2023	TRO	3	GM
01/03/2022	Third Issue	2	GM
16/02/2022	Second Issue	1	GM
02/02/2022	First Issue	0	GM
DATE	AMENDMENTS	REV	BY



**BEDFORD**  
BOROUGH COUNCIL

**Traffic Management**

BOROUGH HALL, CAULDWELL ST, BEDFORD, MK42 9AP  
Tel. (01234) 267422

CLIENT

Environment

SCHEME

Wilkinson Road - Walford Grove  
Kempston

DRAWING TITLE

New 'No waiting at any time'  
restriction (Double Yellow Lines)

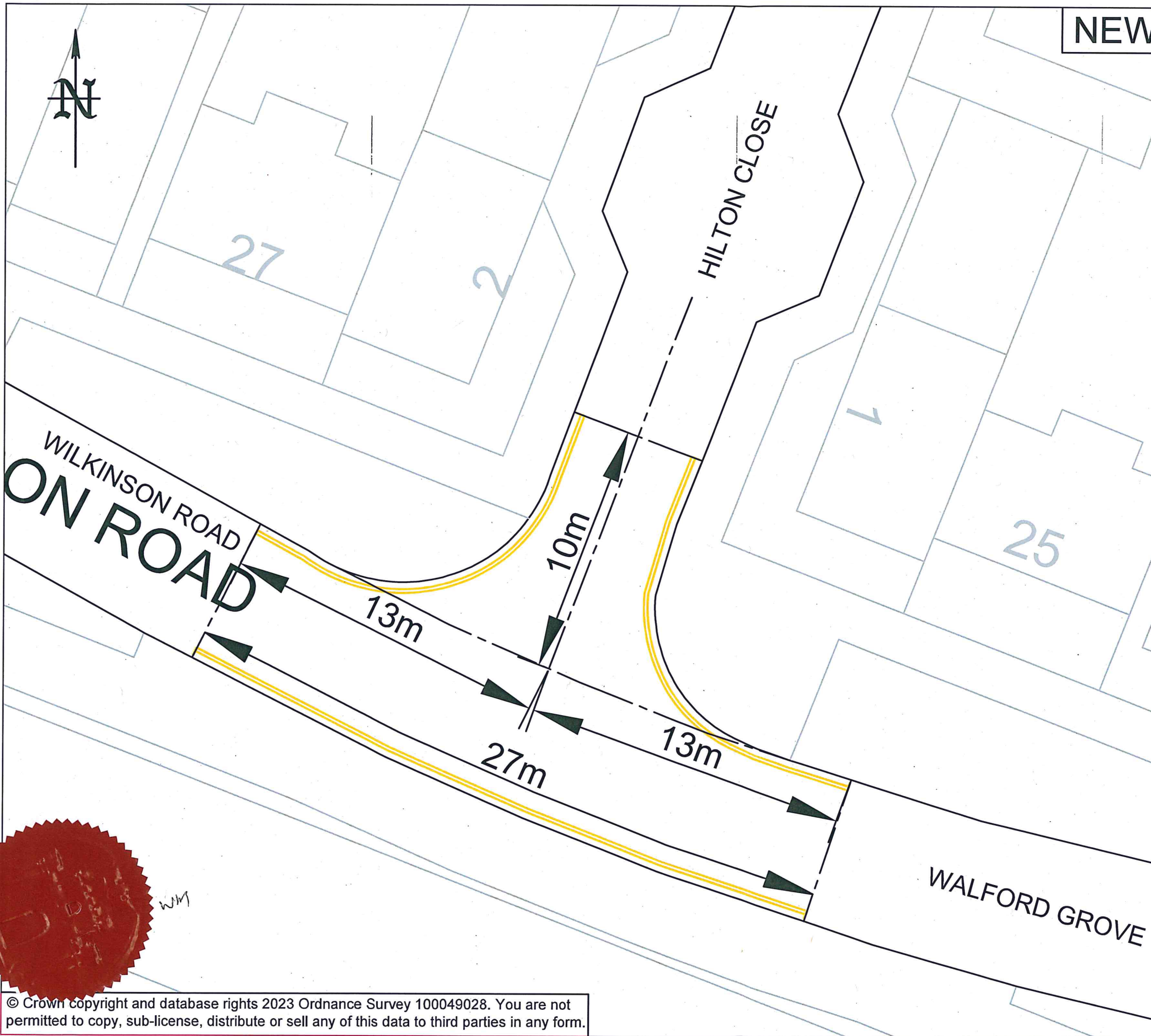
Lewis Close junction

DRG STATUS

TRO

SCALE @ A4	DATE	DRAWN	CHECKED
NTS	02/02/2022	GM	AP






**NEW**


PRINTS FROM THIS DRAWING ARE UNCONTROLLED UNLESS OTHERWISE STATED

A4

**KEY:**  
 New double yellow lines

**NOTES**  
 75mm wide double yellow lines to Diagram 1018.1 of the Traffic Signs Regulations and General Directions 2016.  
 Double yellow lines at the start of Hilton Close extend as far as the parking bays on both sides, a distance of 10 metres from the perpendicular of the junction.

21/04/2023	TRO	3	GM
25/02/2022	Third Issue	2	GM
16/02/2022	Second Issue	1	GM
02/02/2022	First Issue	0	GM
DATE	AMENDMENTS	REV	BY



**Traffic Management**  
 BOROUGH HALL, CAULDWELL ST, BEDFORD, MK42 9AP  
 Tel. (01234) 267422

CLIENT  
**Environment**

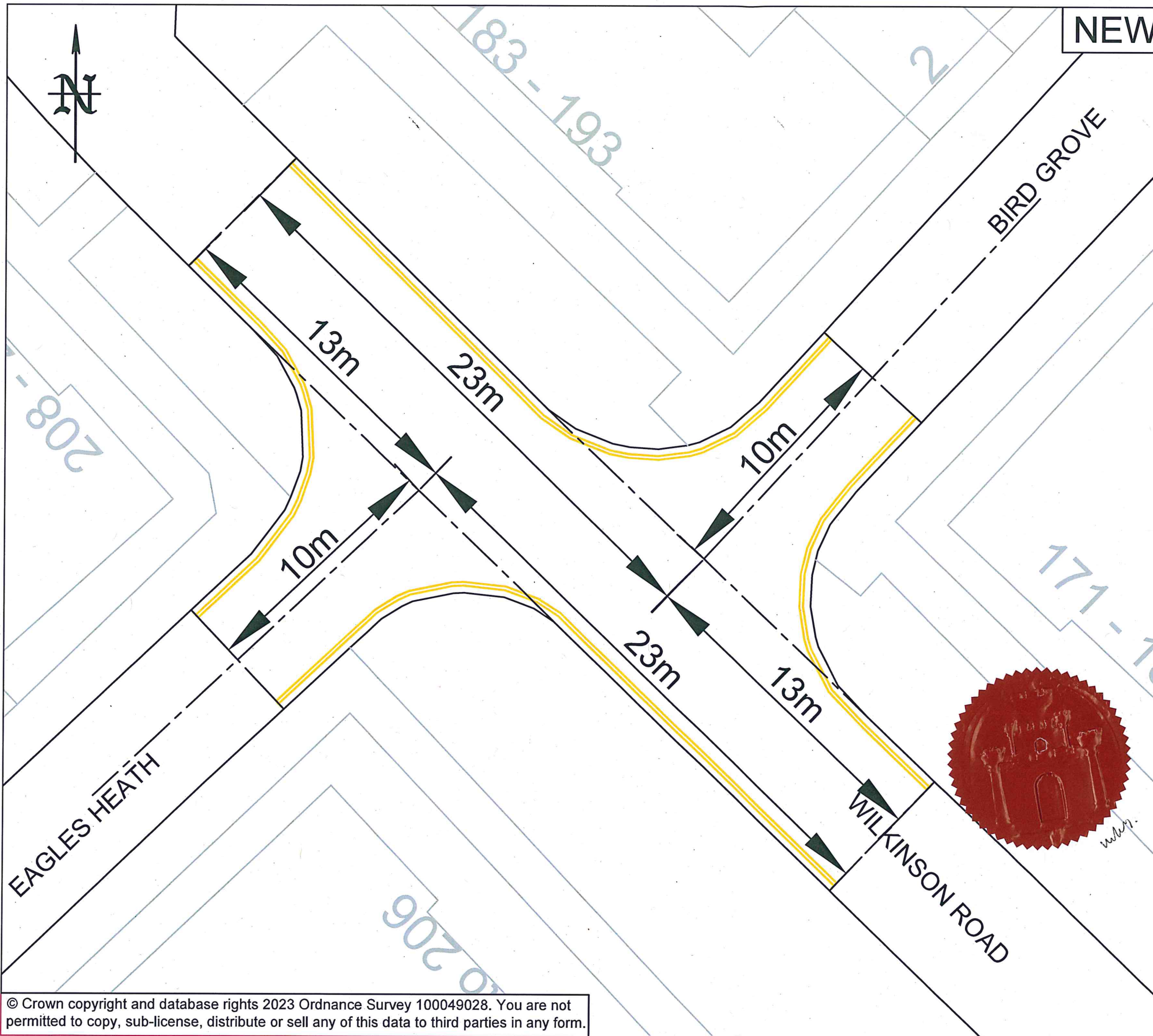
SCHEME  
 Wilkinson Road - Walford Grove  
 Kempston

DRAWING TITLE  
 New 'No waiting at any time' restriction (Double Yellow Lines)  
 Hilton Close junction

DRG STATUS  
**TRO**

SCALE @ A4	DATE	DRAWN	CHECKED
NTS	02/02/2022	GM	AP






**NEW**

PRINTS FROM THIS DRAWING ARE UNCONTROLLED UNLESS OTHERWISE STATED

A4

**KEY:**  
 New double yellow lines

**NOTES**  
 75mm wide double yellow lines to Diagram 1018.1 of the Traffic Signs Regulations and General Directions 2016.  
 Double yellow lines at the start of Eagles Heath and Bird Grove extend for a distance of 10 metres from the perpendiculars of both junctions.

21/04/2023	TRO	3	GM
01/03/2022	Third Issue	2	GM
16/02/2022	Second Issue	1	GM
02/02/2022	First Issue	0	GM
DATE	AMENDMENTS	REV	BY



**Traffic Management**  
 BOROUGH HALL, CAULDWELL ST, BEDFORD, MK42 9AP  
 Tel. (01234) 267422

CLIENT  
**Environment**

SCHEME  
 Wilkinson Road - Walford Grove  
 Kempston

DRAWING TITLE  
 New 'No waiting at any time' restriction (Double Yellow Lines)

Eagles Heath / Bird Grove junctions  
 DRG STATUS  
**TRO**

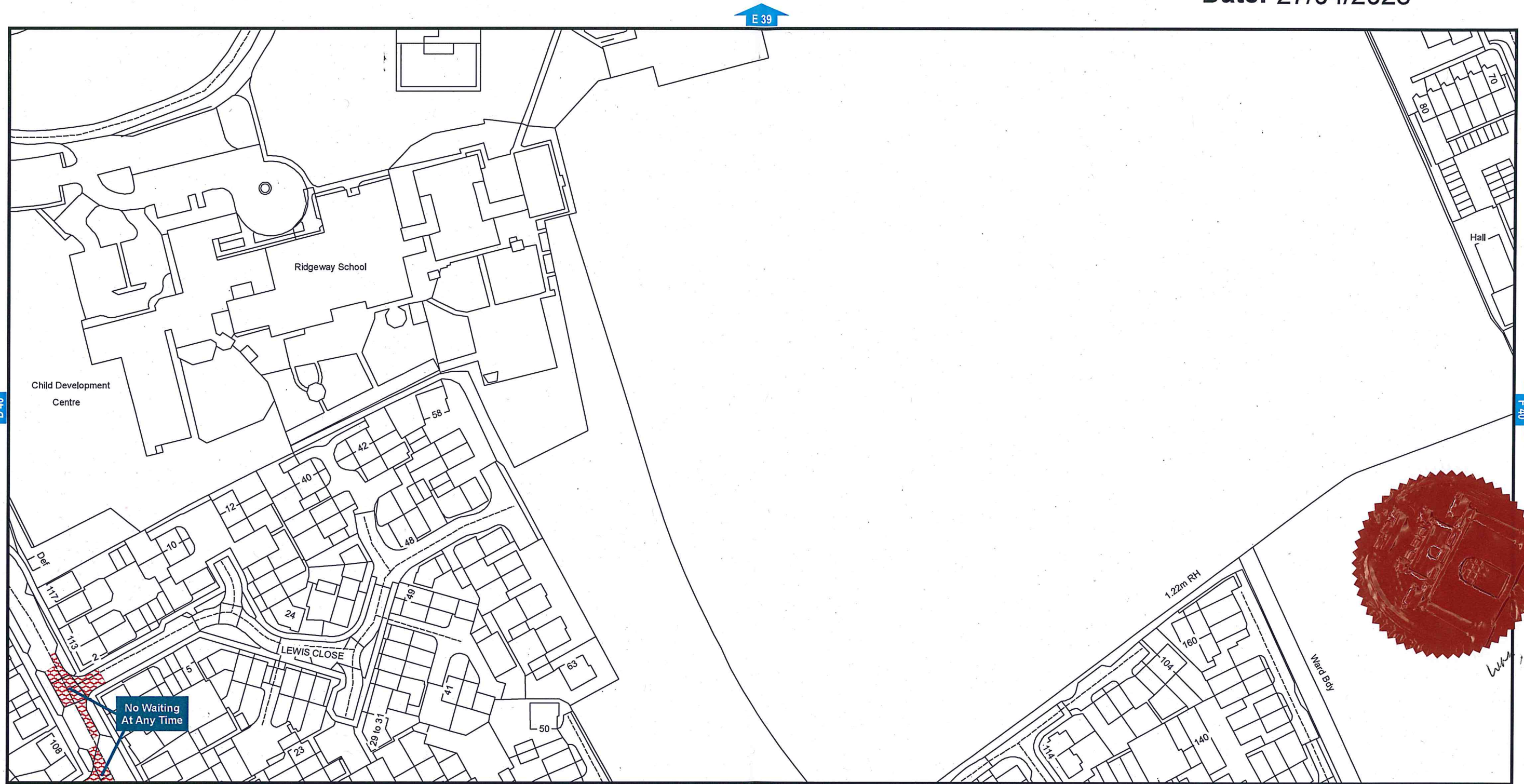
SCALE @ A4	DATE	DRAWN	CHECKED
NTS	02/02/2022	GM	AP

© Crown copyright and database rights 2023 Ordnance Survey 100049028. You are not permitted to copy, sub-license, distribute or sell any of this data to third parties in any form.




Grid Ref: E 40

Revision No: 0  
Date: 27/04/2023



**Bedford Borough Council (Kempston) (Prohibition  
and Restriction of Waiting and Loading and Parking Places)  
(Consolidation) Order 2018**



Bedford Borough Council  
Borough Hall  
Cauldwell Street  
Bedford MK42 9AP

Reproduced from the Ordnance Survey map with the permission of Her Majesty's Stationary Office © Crown Copyright Licence No. LA077127 (2022). Unauthorised reproduction infringes Crown Copyright and may lead to prosecution or civil proceedings.

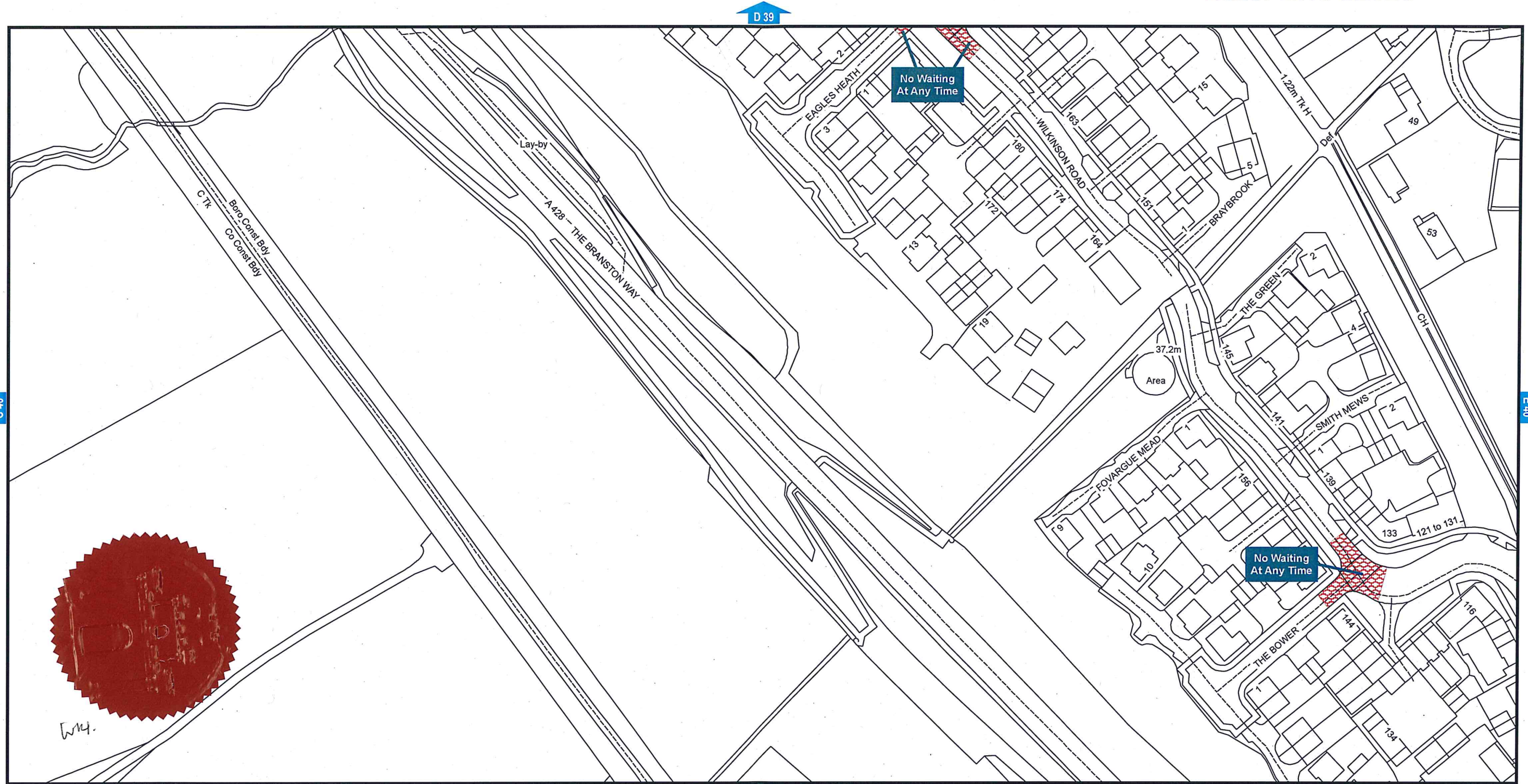
Scale - 1:1,250 @ A3





Grid Ref: D 40

Revision No: 0  
Date: 27/04/2023



**Bedford Borough Council (Kempston) (Prohibition  
and Restriction of Waiting and Loading and Parking Places)  
(Consolidation) Order 2018**

Bedford Borough Council  
Borough Hall  
Cauldwell Street  
Bedford MK42 9AP



Reproduced from the Ordnance Survey map with the permission of Her Majesty's Stationary Office © Crown Copyright Licence No. LA077127 (2022). Unauthorised reproduction infringes Crown Copyright and may lead to prosecution or civil proceedings.

Scale - 1:1,250 @ A3





Grid Ref: D 39

Revision No: 0  
Date: 27/04/2023



**Bedford Borough Council (Kempston) (Prohibition  
and Restriction of Waiting and Loading and Parking Places)  
(Consolidation) Order 2018**



Bedford Borough Council  
Borough Hall  
Cauldwell Street  
Bedford MK42 9AP

Reproduced from the Ordnance Survey map with the permission of Her Majesty's Stationary Office © Crown Copyright Licence No. LA077127 (2022). Unauthorised reproduction infringes Crown Copyright and may lead to prosecution or civil proceedings.

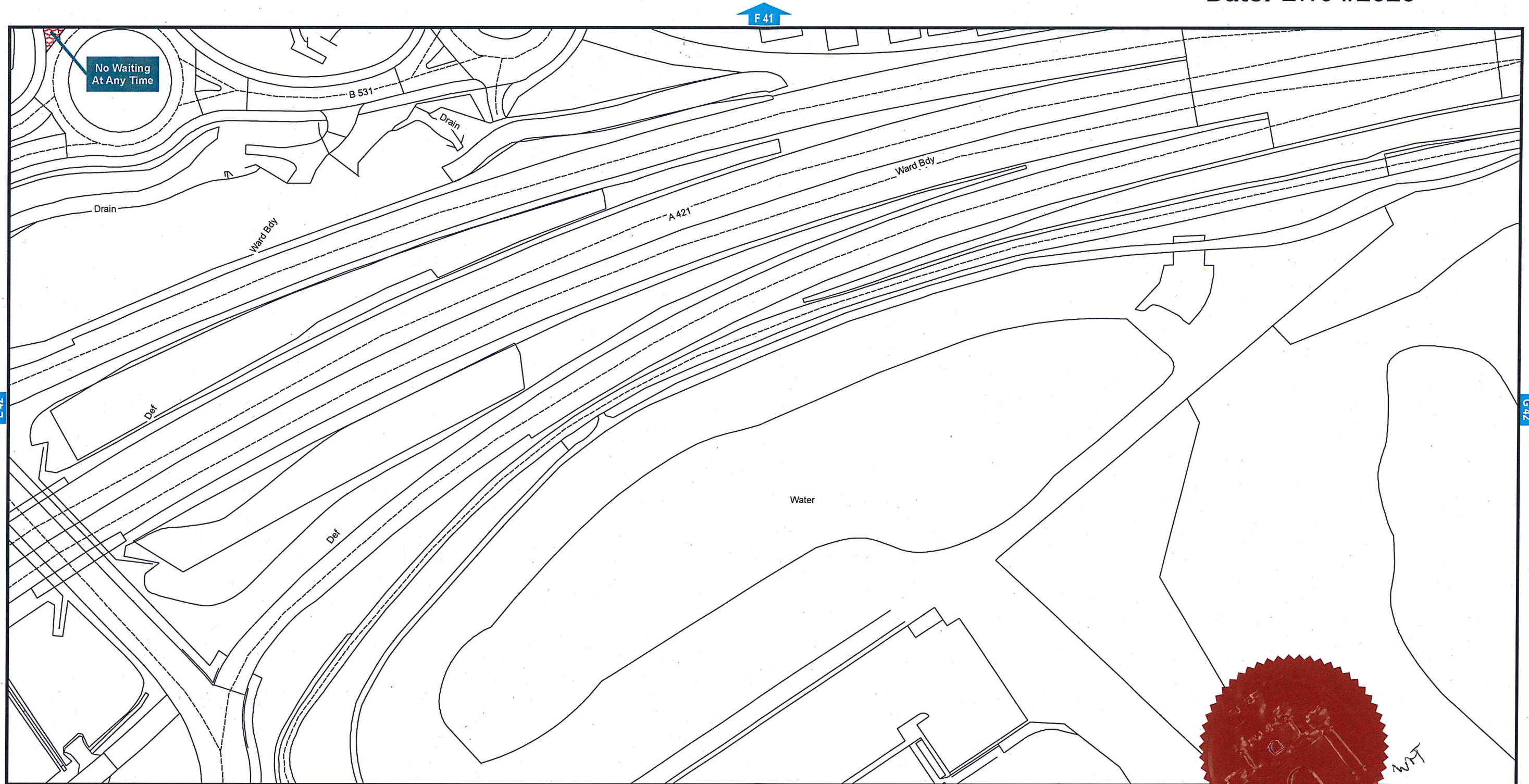
Scale - 1:1,250 @ A3





Grid Ref: F 42

Revision No: 0  
Date: 27/04/2023



**Bedford Borough Council (Kempston) (Prohibition  
and Restriction of Waiting and Loading and Parking Places)  
(Consolidation) Order 2018**

Bedford Borough Council  
Borough Hall  
Cauldwell Street  
Bedford MK42 9AP

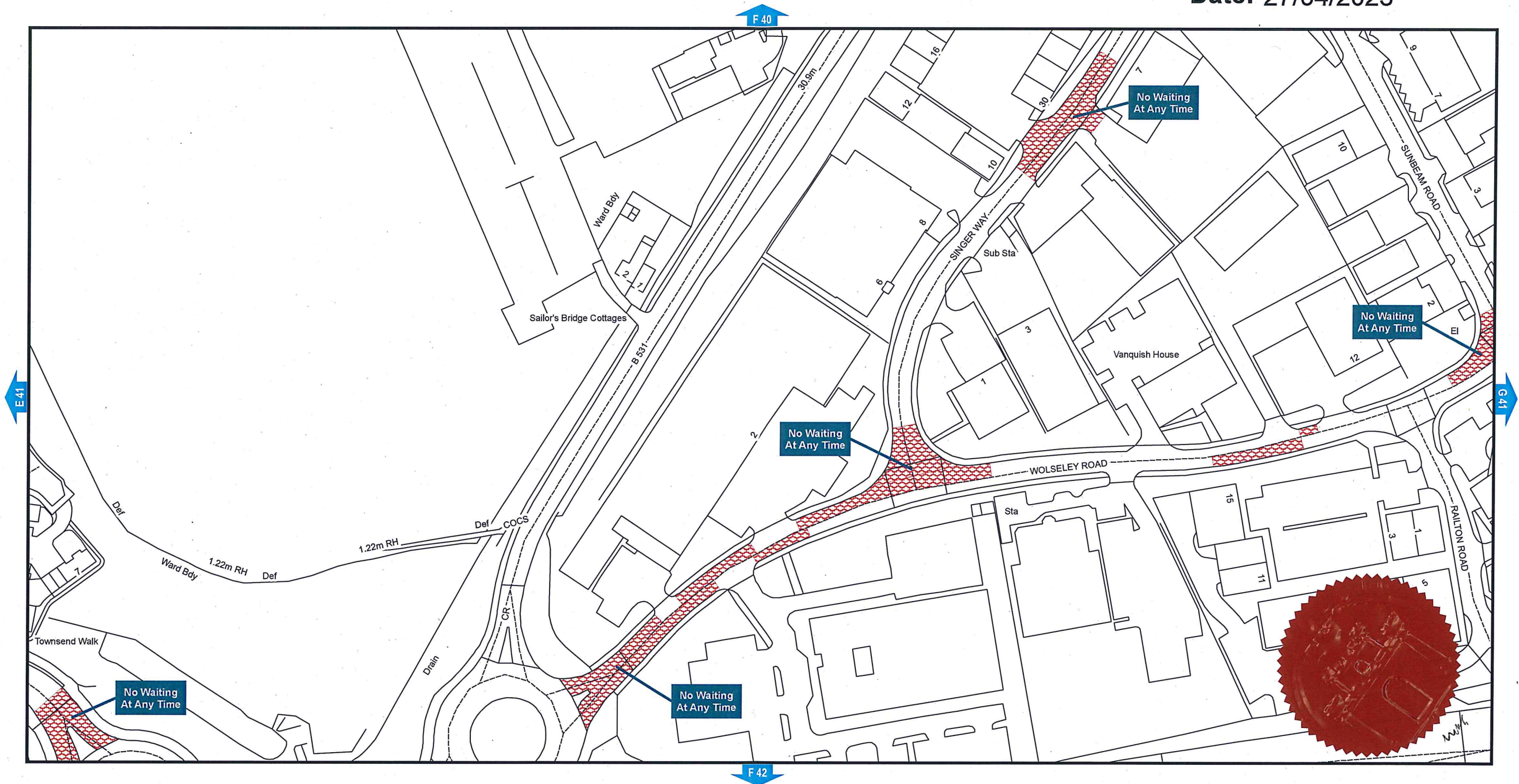


Reproduced from the Ordnance Survey map with the permission of Her Majesty's Stationary Office © Crown Copyright Licence  
No. LA077127 (2022). Unauthorised reproduction infringes Crown Copyright and may lead to prosecution or civil proceedings.

Scale - 1:1,250 @ A3







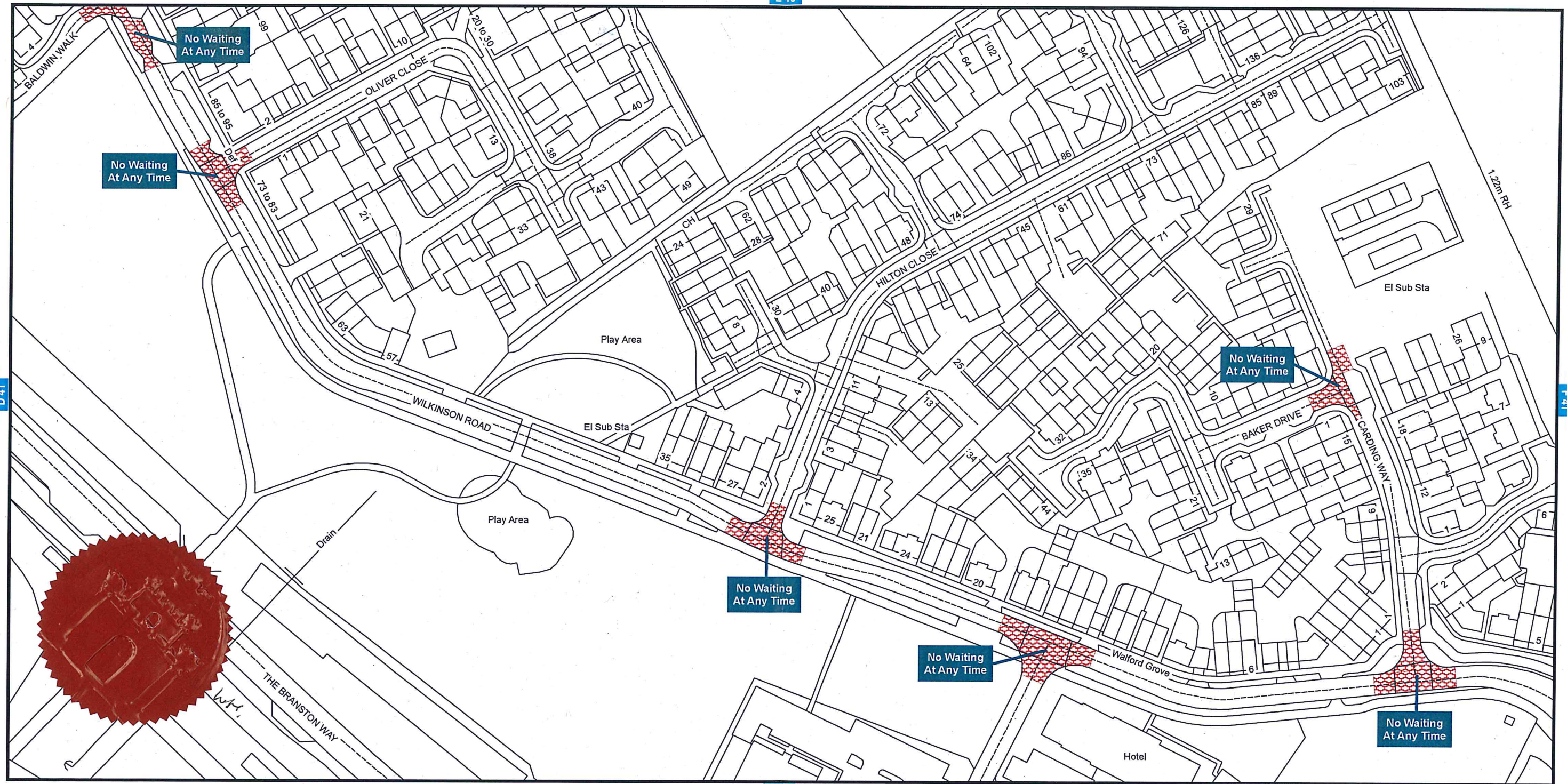
**Bedford Borough Council (Kempston) (Prohibition  
and Restriction of Waiting and Loading and Parking Places)  
(Consolidation) Order 2018**



Bedford Borough Council  
Borough Hall  
Cauldwell Street  
Bedford MK42 9AP







**Bedford Borough Council (Kempston) (Prohibition  
and Restriction of Waiting and Loading and Parking Places)  
(Consolidation) Order 2018**

Bedford Borough Council  
Borough Hall  
Cauldwell Street  
Bedford MK42 9AP

