

HIGHWAYS ACT 1980 SECTION 31 (6)

STATUTORY DECLARATION

I, TERENCE MICHAEL HAFE of B20A STREET GREAT CAMBOURNE CAMBRIDGE CB23 6DH
(full name and title) (full address)

do solemnly and sincerely declare as follows:-

No rights of way have been dedicated over
LAND AT SHARNBROOK, LAND AT PAVENHAM - OSIER
BEDS AND LAND AT COPLE

(details of land concerned)

which I own , other than those listed in the statement and
shown on the map deposited with Bedford Borough Council
on or about

9th April 2013
(date of deposit)

I make this solemn declaration conscientiously believing the
same to be true and by virtue of the Statutory Declarations
Act 1835.

Declared at 1A SOUTH STREET NEWTS CAMBRIDGE CB19 2BW
(address)

this 9th

LLB

SOLICITOR

HIGHWAYS ACT 1980 SECTION 31(6)
PUBLIC RIGHTS OF WAY

Land at Sharnbrook; BW15 abuts (north eastern corner of land)
Land at Pavenham-Osier Beds; FP2 abuts (northern point of area)
Land at Cople; FP12 crosses the site.

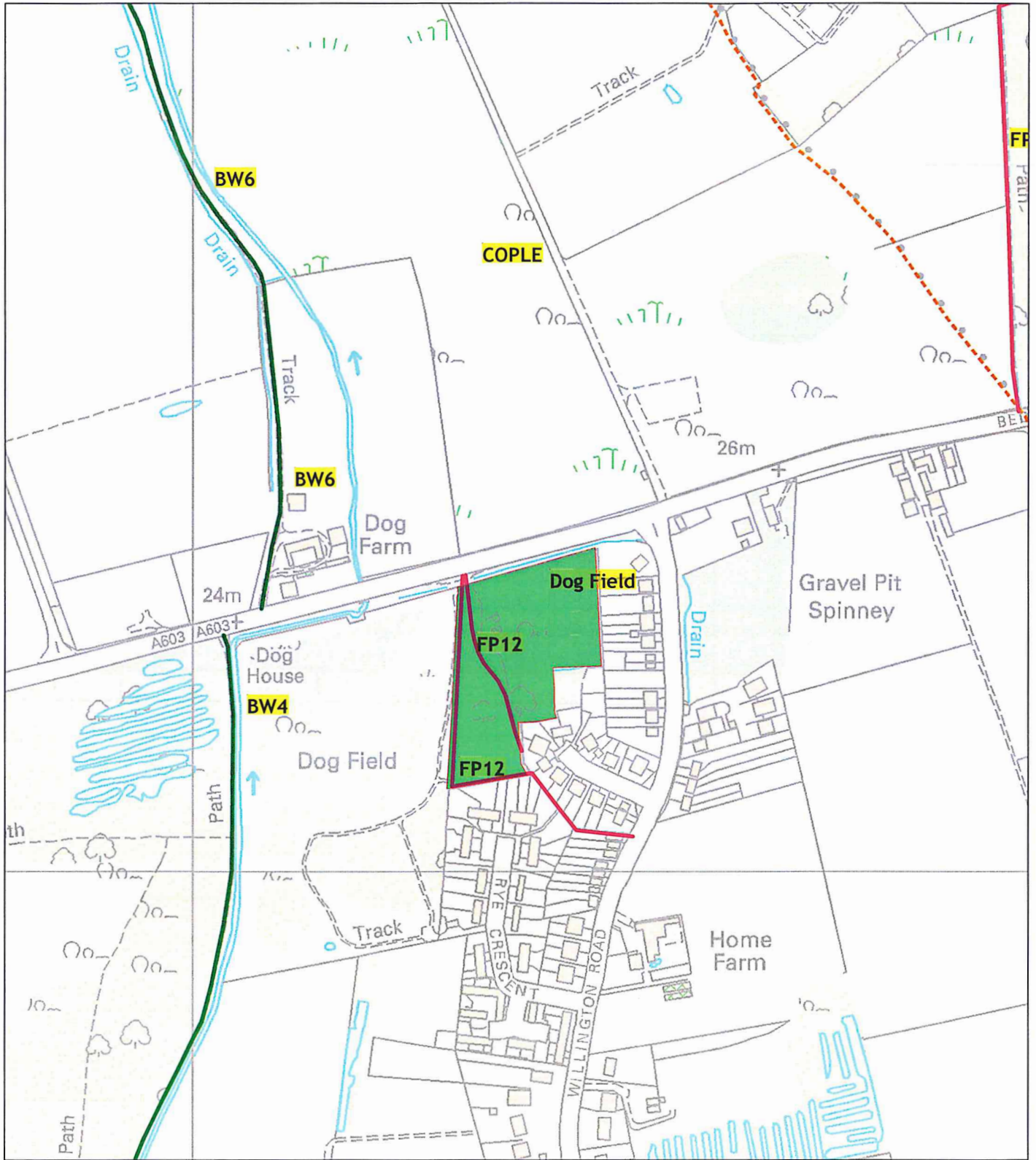
DECLARATION

I/We, WAZELINE
of Wildlife Trust, hereby declare that the ways described above and shown on the attached plans at a scale of 1: 5000 (Cople and Pavenham) and at a scale of 1:8000 (land at Sharnbrook) are the only legal rights of way over land in our ownership.

SIGNED _____

DATED 9th APRIL 2013

NB All of the landowners must sign the declaration.



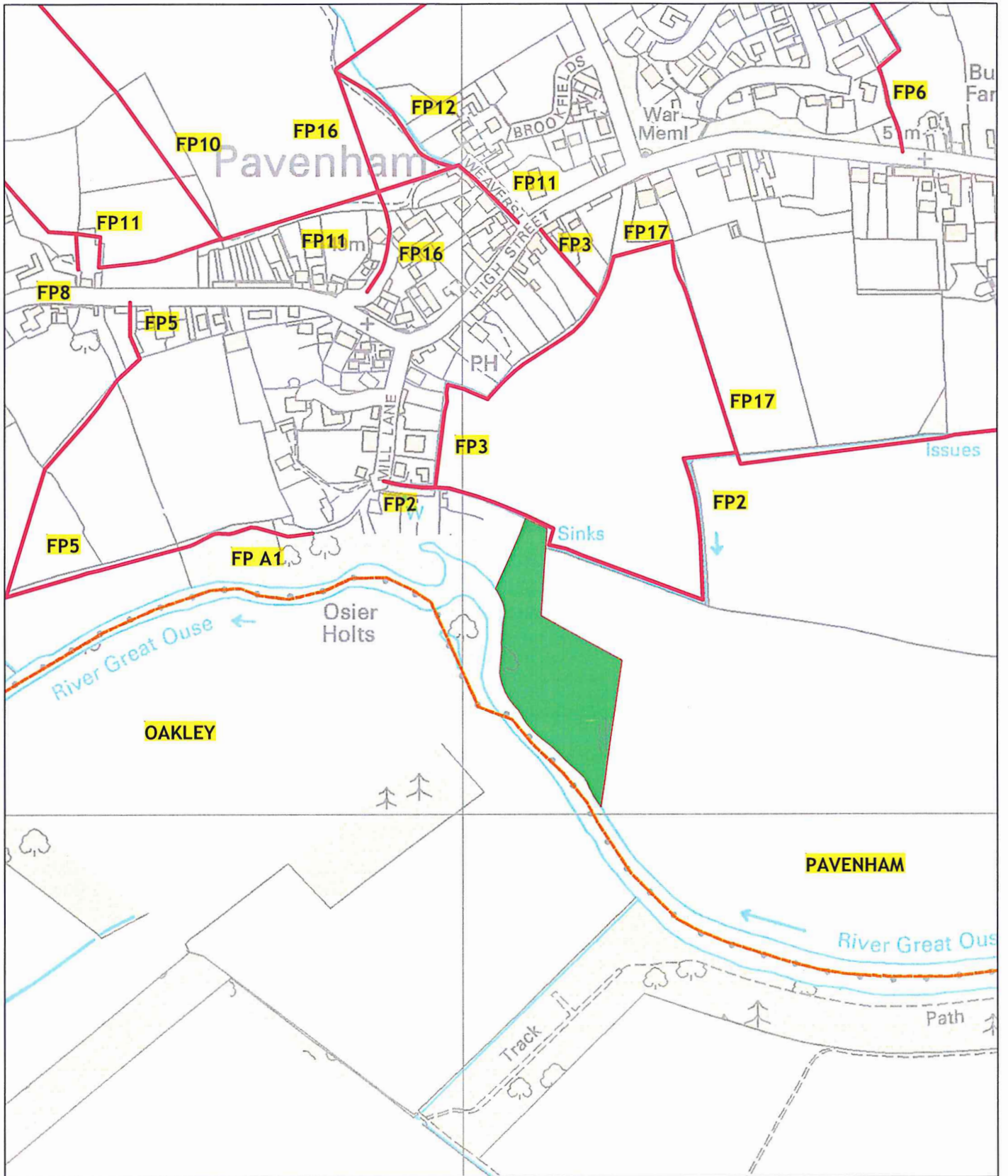
Public Footpath	
Public Bridleway	
Byway Open To all Traffic	
Parish Boundary	



Plot @: 1:5000

Wildlife Trust Nature Reserve - Cople Pits

Produced by Bedford Borough Council. Based on Ordnance Survey mapping © Crown copyright. All rights reserved.
 OS Licence No. 100049028. Unauthorised reproduction infringes Crown copyright and may lead to prosecution or civil proceedings.
 Date: 13/09/10



Wildlife Trust Nature Reserve - Pavenham Osier Beds

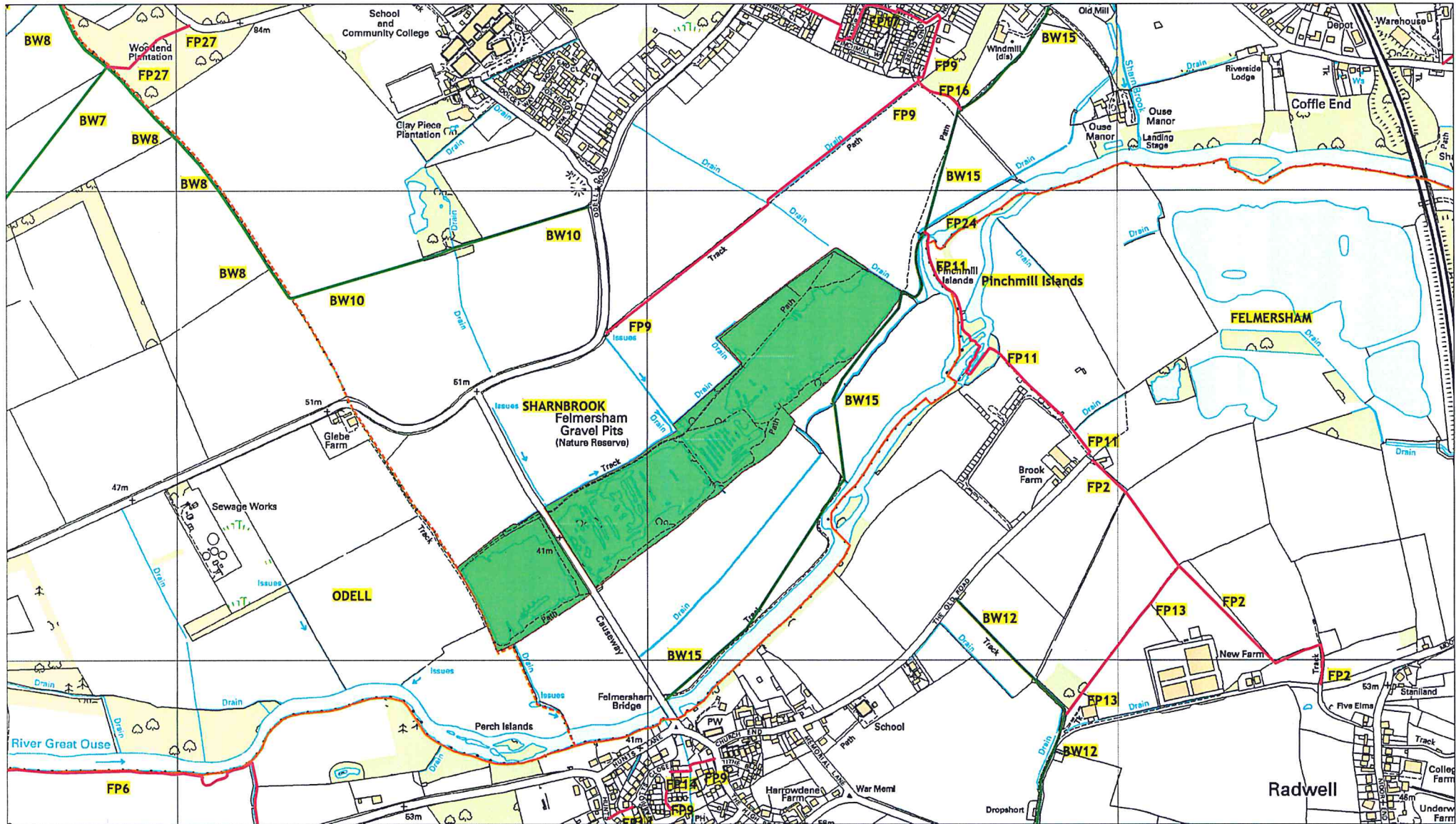
Public Footpath
 Public Bridleway
 Byway Open To all Traffic
 Parish Boundary



BEDFORD BOROUGH COUNCIL

Produced by Bedford Borough Council. Based on Ordnance Survey mapping © Crown copyright. All rights reserved.
 OS Licence No. 100049028. Unauthorised reproduction infringes Crown copyright and may lead to prosecution or civil proceedings.
 Date: 13/09/10

Plot @: 1:5000



Wildlife Trust Nature Reserve - Sharnbrook



Public Footpath	
Public Bridleway	
Byway Open To all Traffic	
Parish Boundary	