



**BEDFORD BOROUGH COUNCIL**  
**(BUS LANES AND BUS ONLY STREETS, THE BOROUGH OF BEDFORD)**  
**CONSOLIDATION ORDER 2014 (AMENDMENT NO.7) ORDER 2023**

BEDFORD BOROUGH COUNCIL (“the Council”) in exercise of the powers conferred by Sections 1(1), 2(1), 2(2) and 4 of, and Part IV of Schedule 9 to, the Road Traffic Regulation Act 1984 (“the Act”) and of all other powers enabling them in that behalf, and after consultation with the Chief Officer of Police in accordance with Part III of Schedule 9 to the Act, hereby make the following Order:-

1. This Order may be cited as the “Bedford Borough Council (Bus Lanes and Bus Only Streets, The Borough of Bedford) Consolidation Order 2014 (Amendment No.7) Order 2023” and shall come into force on 19<sup>th</sup> June 2023.
2. As from the date upon which this Order comes into force the provisions of the Bedford Borough Council (Bus Lanes and Bus Only Streets, The Borough of Bedford) Consolidation Order 2014 as amended shall be varied as follows:
  - (i) The existing “Schedule 2 – Identification of streets forming a Bus Only Street” shall be deleted and the “Schedule 2 – Identification of streets forming a Bus Only Street” specified in the Schedule to this Order shall be inserted.
  - (ii) The plan schedule reference “Grid Ref: C 46 Revision No: 0” shall be inserted.
3. This Amendment shall be read and construed as one with the Bedford Borough Council (Bus Lanes and Bus Only Streets, The Borough of Bedford) Consolidation Order 2014 as amended.

## SCHEDULE

### Schedule 2 – Identification of streets forming a Bus Only Street

Road name/Town	Class of vehicles permitted to use Bus Lane	Operational hours of restriction	Extent of restriction as shown on the Plans
Bedford Road, Wixams,	<i>Refer to Article 16 (All)</i>	At all times	K 44, K 45
Greenkeepers Road, Great Denham	<i>Refer to Article 16 (All)</i>	At all times	F 29, F 30
The Highway, Shortstown	<i>Refer to Article 16 (All)</i>	At all times	P 39
Greyfriars (Bus Station Forecourt), Bedford	<i>Refer to Article 16(1) (Items a, b, c &amp; f only)</i>	At all times	J 27
Wilkinson Road, Kempston	<i>Refer to Article 16 (All)</i>	At all times	E 41
Folkes Road, Wootton	<i>Refer to Article 16 (All)</i>	At all times	C46

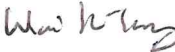
**THE COMMON SEAL of the  
BEDFORD BOROUGH COUNCIL**

was hereunto affixed this

15<sup>th</sup> day of June 2023

in the presence of:

**Wai K. Tsang  
Solicitor  
Legal Services  
Bedford Borough Council**



Authorised Signatory

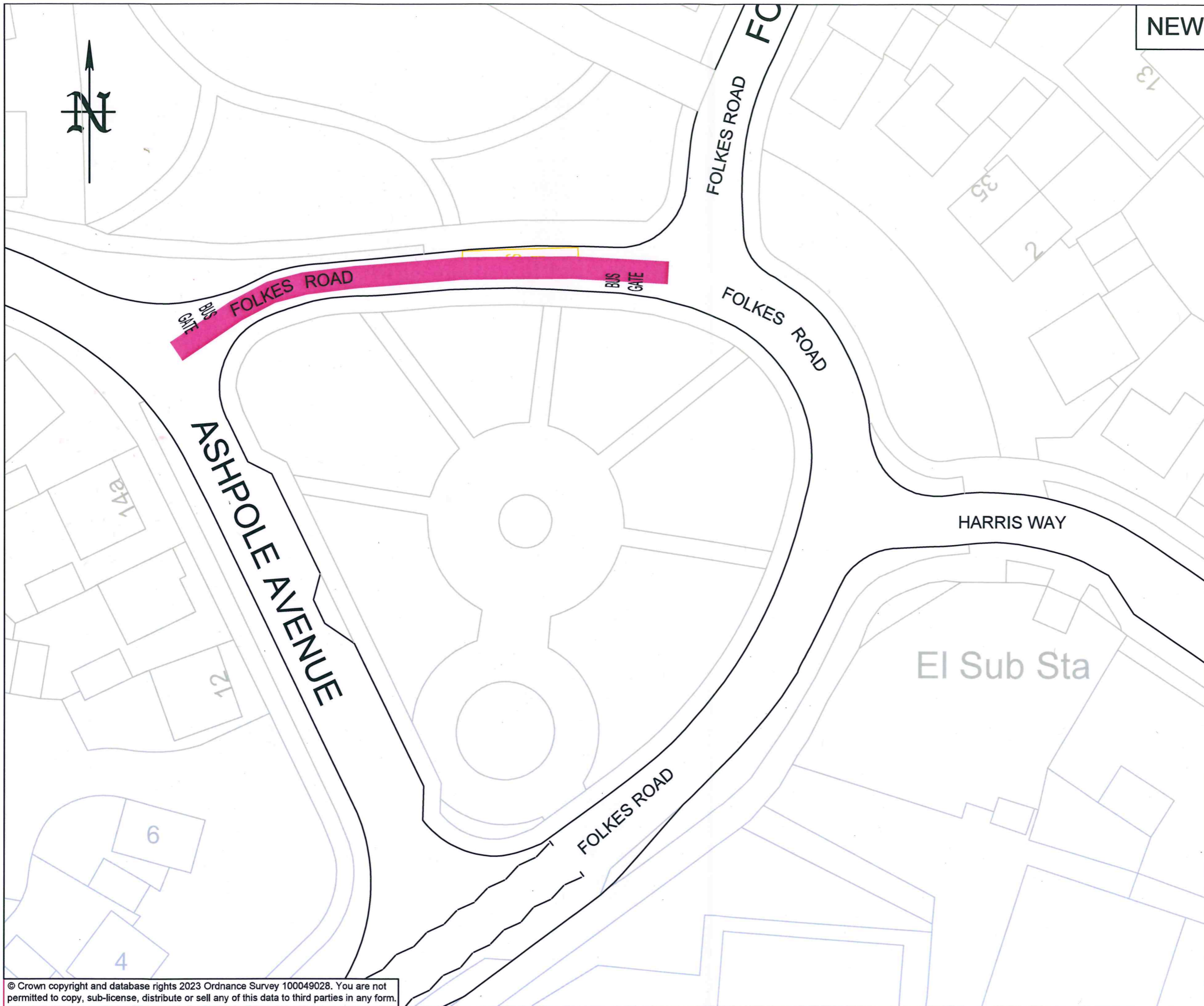
<b>AUTHORITY FOR EXECUTION</b>		
<b>COUNCIL/COMMITTEE</b>	<b>MINUTE No.</b>	<b>DATE</b>
<b>DELEGATED POWER</b>	<b>By whom executed</b> <b>ENVIRONMENT</b>	<b>15/06/2023</b>
	<b>OFFICERS INITIALS</b>	<b>DATE</b>
<b>ORIGINATED AND CHECKED BY</b>	<b>GM</b>	<b>15/06/2023</b>
<b>APPROVED BY</b>	<b>AP</b>	<b>15/06/2023</b>



**BEDFORD BOROUGH COUNCIL**  
**(BUS LANES AND BUS ONLY STREETS, THE BOROUGH OF BEDFORD)**  
**CONSOLIDATION ORDER 2014 (AMENDMENT NO.7) ORDER 2023**

**STATEMENT OF REASONS**

The proposal aims to restrict access in Folkes Road north loop to buses, taxis and pedal cycles only by installing a Bus Gate. It is intended to create a safer environment for pupils and parents / carers and other bus users.



**NEW**

PRINTS FROM THIS DRAWING ARE UNCONTROLLED UNLESS OTHERWISE STATED **A3**

- KEY:**
- Buses, taxis and pedal cycles only restriction
  - BUS GATE** New Bus Gate markings, 1600mm height, to Diagram 1048.5

**NOTES**

New Bus Gate markings, 1600mm height, to Diagram 1048.5 of the Traffic Signs Regulations and General Directions 2016.



13/06/2023	TRO	1	GM
28/03/2023	First Issue	0	GM
DATE	AMENDMENTS	REV	BY



**Traffic Management**  
 BOROUGH HALL, CAULDWELL ST, BEDFORD, MK42 9AP  
 Tel. (01234) 267422

CLIENT  
**Environment**

SCHEME  
**Fields Road, Wootton**



DRAWING TITLE  
**New Bus Gate restriction**

DRG STATUS			
<b>TRO</b>			
SCALE @ A3	DATE	DRAWN	CHECKED
NTS	28/03/2023	GM	AP

© Crown copyright and database rights 2023 Ordnance Survey 100049028. You are not permitted to copy, sub-license, distribute or sell any of this data to third parties in any form.

Grid Ref: C 46

Revision No: 0  
Date: 15/06/2023



### Bedford Borough Council (Bus Lanes and Bus Only Streets, The Borough of Bedford) Order 2014

Bedford Borough Council  
Borough Hall  
Cauldwell Street  
Bedford MK42 9AP

Reproduced from the Ordnance Survey map with the permission of Her Majesty's Stationary Office © Crown Copyright Licence No. LA077127 (2022). Unauthorised reproduction infringes Crown Copyright and may lead to prosecution or civil proceedings.

Scale - 1:1,250

