




**NOTES**  
 REPRODUCED FROM ORDNANCE SURVEY MATERIAL WITH THE PERMISSION OF ORDNANCE SURVEY ON BEHALF OF THE CONTROLLER OF HER MAJESTY'S STATIONARY OFFICE © CROWN COPYRIGHT. UNAUTHORISED REPRODUCTION INFRINGES CROWN COPYRIGHT AND MAY LEAD TO PROSECUTION OR CIVIL PROCEEDINGS. DEFRA, LICENCE NUMBER 100022861, 2011.

**LEGEND**

	CENTRAL BEDFORDSHIRE
	FLOODING GREATER THAN 0.3m
	FLOODING GREATER THAN 0.1m

DRAWN	DATE	CHECKED	DATE
JOD	01/06/2011	TS	01/06/2011

SCALE @ A3	ISSUE STATUS
1 : 160000	FINAL

**FLOOD MAP FOR SURFACE WATER IN CENTRAL BEDFORDSHIRE  
 1 in 200 ANNUAL CHANCE**

**UPPER GREAT OUSE CATCHMENT TRI LLFA PRELIMINARY FLOOD RISK ASSESSMENT**

BEDFORD GROUP OF DRAINAGE BOARDS  
 CAMBRIDGE HOUSE  
 CAMBRIDGE ROAD  
 BEDFORD  
 MK42 0LH  
 TEL: (01234) 354396  
 contact@idbs.org.uk  
 www.idbs.org.uk



DRAWING NUMBER  
**FIGURE 5.3**