




**BEDFORD**  
BOROUGH COUNCIL

**NOTES**  
REPRODUCED FROM ORDNANCE SURVEY MATERIAL WITH THE PERMISSION OF ORDNANCE SURVEY ON BEHALF OF THE CONTROLLER OF HER MAJESTY'S STATIONARY OFFICE © CROWN COPYRIGHT. UNAUTHORISED REPRODUCTION INFRINGES CROWN COPYRIGHT AND MAY LEAD TO PROSECUTION OR CIVIL PROCEEDINGS. DEFRA, LICENCE NUMBER 100022861, 2011.

**LEGEND**

-  BEDFORD BOROUGH
-  FLOODING GREATER THAN 0.3m
-  FLOODING GREATER THAN 0.1m

DRAWN	DATE	CHECKED	DATE
JOD	01/06/2011	TS	01/06/2011

SCALE @ A3	ISSUE STATUS
1 : 110000	FINAL

**FLOOD MAP FOR SURFACE WATER IN BEDFORD BOROUGH 1 in 200 ANNUAL CHANCE**

**UPPER GREAT OUSE CATCHMENT TRI LLFA PRELIMINARY FLOOD RISK ASSESSMENT**

BEDFORD GROUP OF DRAINAGE BOARDS  
CAMBRIDGE HOUSE  
CAMBRIDGE ROAD  
BEDFORD  
MK42 0LH  
TEL: (01234) 354396  
contact@idbs.org.uk  
www.idbs.org.uk



DRAWING NUMBER  
**FIGURE 5.1**