



PUBLIC NOTICE

BEDFORD BOROUGH COUNCIL PROPOSE TO INTRODUCE NEW PARKING RESTRICTIONS ALONG CLAPHAM ROAD, BEDFORD.

Reason for Proposal:

Bedford Borough Council intends to re-locate a signalled crossing on Clapham Road, Bedford to centralise a pedestrian crossing point, improve location for school users, and allow better vehicular movements into side roads. It will require the revision of existing School Children Keep Clear markings and introduce new parking restrictions along Clapham Road, Bedford.

Effect of the Proposal:

1. To revoke existing “No stopping on entrance markings, Mon – Fri, 8:00am – 4:30pm” restrictions on the following length of road:

A	Clapham Road, Bedford
(i)	On its north-eastern kerb, from a point approx. 13.5 metres north-west of the centre of Slade Walk for a distance of approx. 39 metres in a north-westerly direction.

2. To revoke existing “No stopping Mon – Sat 8am – 5pm except buses” on the following length of road:

A	Clapham Road, Bedford
(i)	On its north-eastern kerb, from a point approx. 52.5 metres north-west of the centre of Slade Walk for a distance of approx. 24 metres in a north-westerly direction.

3. To revoke existing “Pay & Display, Maximum Stay 4 Hours, Mon – Sat 8am – 6pm except Permit Holders (C)” on the following length of road:

A	Clapham Road, Bedford
(i)	On its north-eastern kerb, from a point approx. 76.5 metres north-west of the centre of Slade Walk for a distance of approx. 14 metres in a north-westerly direction.
(ii)	On its south-western kerb, from a point approx. 58 metres north-west of the projected centre of Slade Walk for a distance of approx. 32 metres in a north-westerly direction.

4. To introduce ‘No Waiting at Any Time’ restrictions (double yellow lines) on the following lengths of road:

A	Clapham Road, Bedford
(i)	On its north-eastern kerb, from its junction with Slade Walk to its junction with Clarendon Street.
(ii)	On its south-western kerb, from a point approx. 8 metres north-west of the projected centre of Slade Walk extending for a distance of approx. 54 metres in a south-easterly direction (to the end of the existing ‘No waiting at

	any time' restriction).
--	-------------------------

5. To introduce "No stopping on entrance markings, Mon – Fri, 8:00am – 4:30pm" restrictions on the following length of road:

A	Clapham Road, Bedford
(i)	On its north-eastern kerb, from a point approx. 9 metres north-west of the centre of Slade Walk for a distance of approx. 30 metres in a north-westerly direction.

6. To introduce "No stopping Mon – Sat 8am – 5pm except buses" on the following length of road:

A	Clapham Road, Bedford
(i)	On its north-eastern kerb, from a point approx. 39 metres north-west of the centre of Slade Walk for a distance of approx. 33 metres in a north-westerly direction.

Relevant proposal documents may be examined during normal office hours at Borough Hall, Cauldwell Street, Bedford, MK42 9AP. They will also be available for viewing on the council's website at www.bedford.gov.uk/proposedtro. The documents will be placed on deposit until 6 weeks after the Order is made or until it is decided not to continue with the proposal. For further information, please contact Andrew Prigmore at Bedford Borough Council on 01234 276691.

Comments supporting or objecting to the proposal should be put in an email, stating the grounds on which they are made, and sent no later than 13th June 2024 to highway.consultations@bedford.gov.uk.

Order Title if made will be:

1. **Bedford Borough Council (Bedford Controlled Parking Zone) (Prohibition and Restriction of Waiting and Loading and Parking Places) Order 2017 (Amendment No.***) Order 20****

Dated: 23rd May 2024

Borough Hall, Cauldwell Street
Bedford, MK42 9AP

Craig Austin
Director of Environment



BEDFORD BOROUGH COUNCIL
(BEDFORD CONTROLLED PARKING ZONE) (PROHIBITION AND RESTRICTION
OF WAITING AND
LOADING AND PARKING PLACES) ORDER 2017
(AMENDMENT NO.27) ORDER 2024

BEDFORD BOROUGH COUNCIL ("the Council") in exercise of the powers conferred by Sections 1(1), 2(1) to (3) and 4(2) of, and Part IV of Schedule 9 to, the Road Traffic Regulation Act 1984 ("the Act") and of all other powers enabling them in that behalf, and after consultation with the Chief Officer of Police in accordance with Part III of Schedule 9 to the Act, hereby make the following Order:-

1. This Order may be cited as the "Bedford Borough Council (Bedford Controlled Parking Zone) (Prohibition and Restriction of Waiting and Loading and Parking Places) Order 2017 (Amendment No.27) Order 2024" and shall come into force on 24th June 2024.
2. As from the date upon which this Order comes into force the provisions of the Bedford Borough Council (Bedford Controlled Parking Zone) (Prohibition and Restriction of Waiting and Loading and Parking Places) Order 2017 as amended shall be varied as follows:
 - (i) The plan schedule reference "Grid Ref: I 24 Revision No: 1" shall be deleted and the plan schedule reference "Grid Ref: I 24 Revision No: 2" shall be inserted.
 - (ii) The plan schedule reference "Grid Ref: I 25 Revision No: 1" shall be deleted and the plan schedule reference "Grid Ref: I 25 Revision No: 2" shall be inserted.
3. This Amendment shall be read and construed as one with the Bedford Borough Council (Bedford Controlled Parking Zone) (Prohibition and

Restriction of Waiting and Loading and Parking Places) Order 2017 as amended.

**THE COMMON SEAL of the
BEDFORD BOROUGH COUNCIL**
was hereunto affixed this
20th day of June 2024
in the presence of:



Wai K. Tsang
Solicitor
Legal Services
Bedford Borough Council
Wai K. Tsang

Authorised Signatory

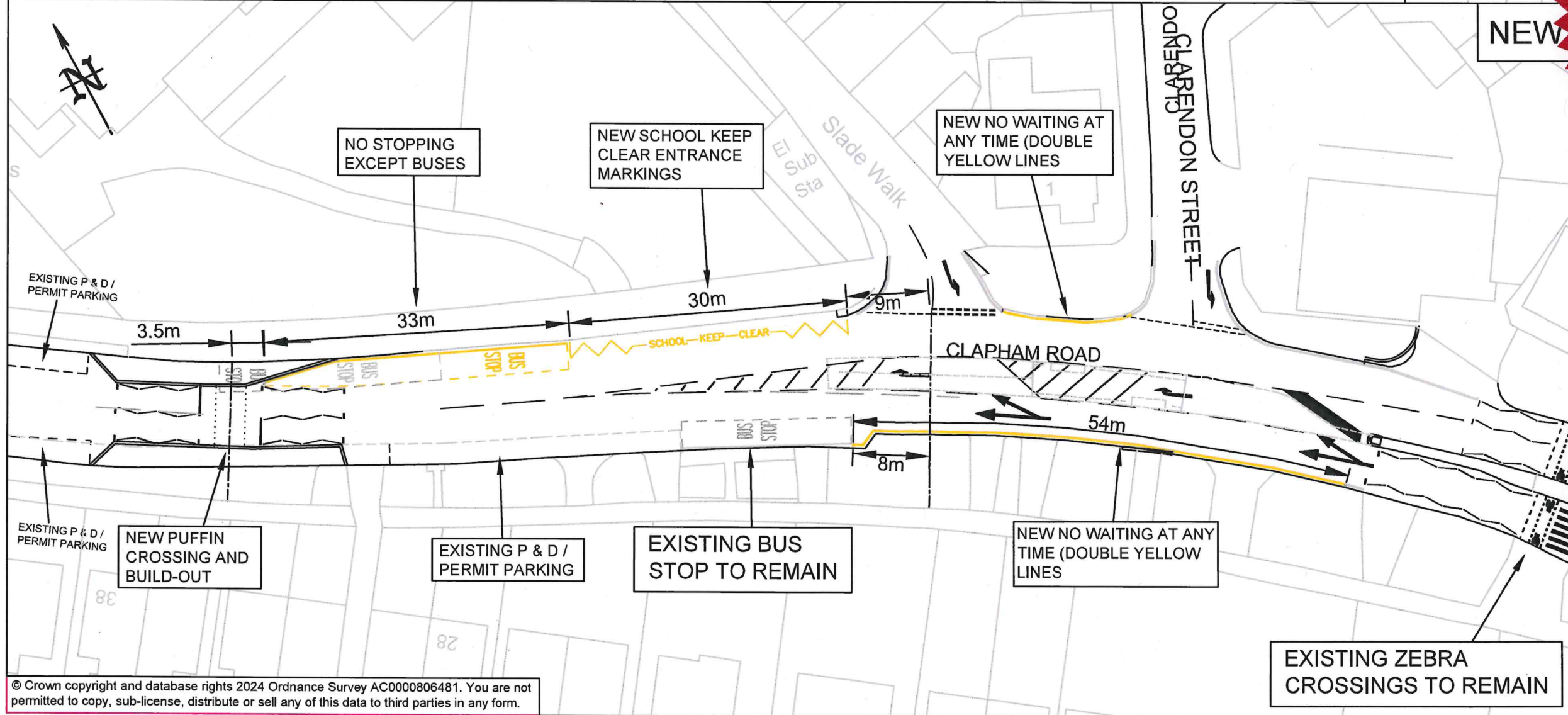
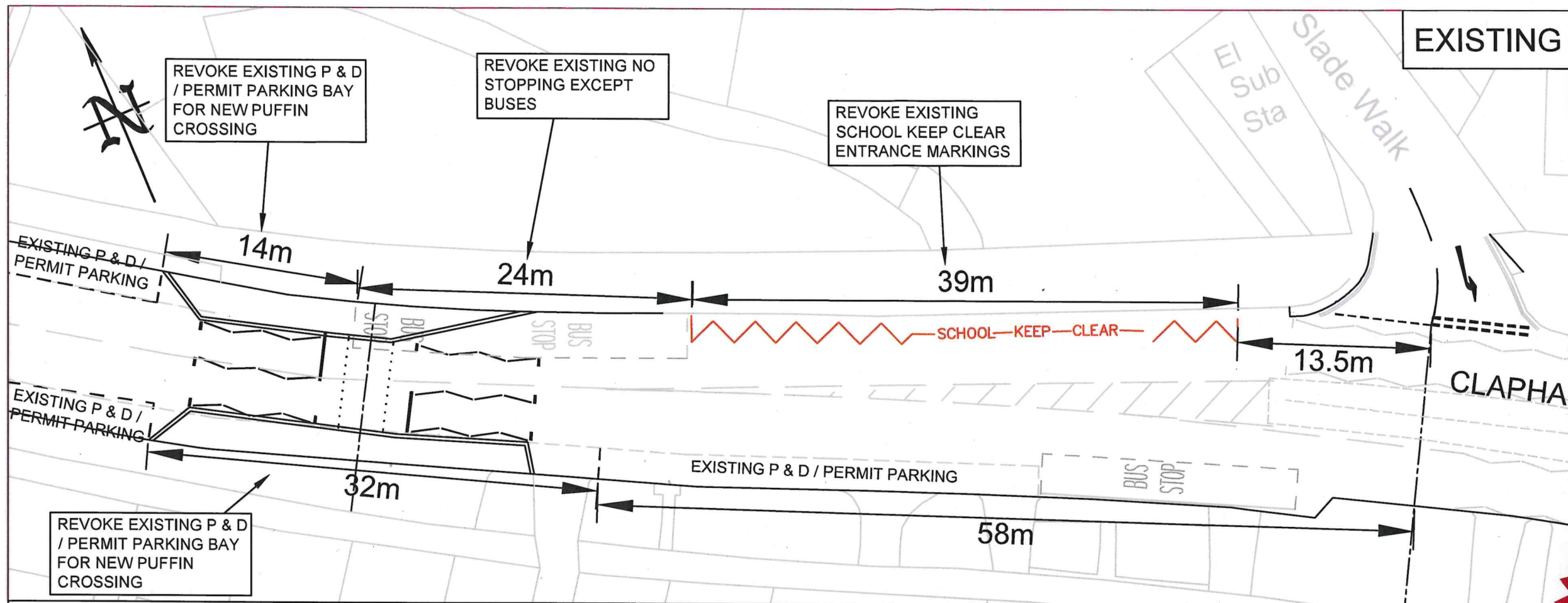
AUTHORITY FOR EXECUTION		
COUNCIL/COMMITTEE	MINUTE No.	DATE
DELEGATED POWER	By whom executed ENVIRONMENT	14/06/2024
	OFFICERS INITIALS	DATE
ORIGINATED AND CHECKED BY	GM	14/06/2024
APPROVED BY	AP	14/06/2024



BEDFORD BOROUGH COUNCIL
(BEDFORD CONTROLLED PARKING ZONE) (PROHIBITION AND RESTRICTION
OF WAITING AND
LOADING AND PARKING PLACES) ORDER 2017
(AMENDMENT NO.27) ORDER 2024

STATEMENT OF REASONS

Bedford Borough Council intends to re-locate a signalled crossing on Clapham Road, Bedford to centralise a pedestrian crossing point, improve location for school users, and allow better vehicular movements into side roads. It will require the revision of existing School Children Keep Clear markings and introduce new parking restrictions along Clapham Road, Bedford.



PRINTS FROM THIS DRAWING ARE UNCONTROLLED UNLESS OTHERWISE STATED

A3

KEY:

- Existing double yellow lines
- New 75mm wide double yellow lines (to match existing) to Diagram 1018.1 of the Traffic Signs Regulations and General Directions 2016.
- Existing School Keep Clear markings to be revoked & removed
- New School Keep Clear markings to Diagram 1027.1 of the Traffic Signs Regulations and General Directions 2016.

14/06/2024	TRO	3	GM
21/05/2024	New crossing zig zags shortened	2	GM
17/05/2024	Revised consultation	1	GM
07/02/2024	Consultation	0	GM
DATE	AMENDMENTS	REV	BY

BEDFORD
BOROUGH COUNCIL

Traffic Management
BOROUGH HALL, CAULDWELL ST, BEDFORD, MK42 9AP
Tel. (01234) 267422

CLIENT
Environment

SCHEME
Clapham Road, Bedford

DRAWING TITLE
New "No waiting at any time" restrictions, new puffin crossing.

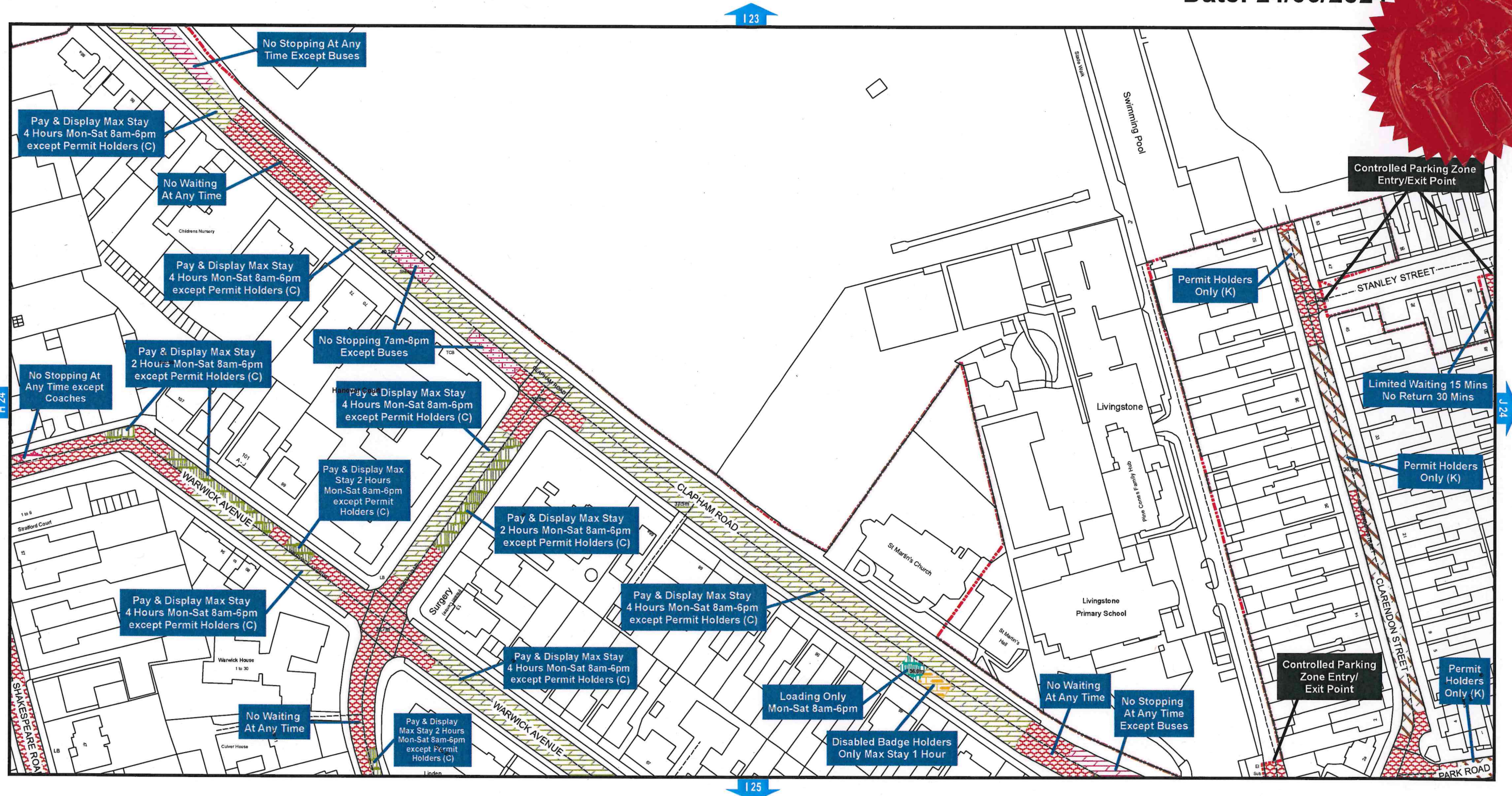
Existing P & D parking revised.

DRG STATUS
TRO


SCALE @ A3	DATE	DRAWN	CHECKED
NTS	01/02/2024	GM	AP

Grid Ref: I 24

Revision No: 2
Date: 24/06/2024



**Bedford Borough Council (Bedford Controlled Parking Zone)
(Prohibition and Restriction of Waiting and Loading
and Parking Places) Order 2017**



Bedford Borough Council
Borough Hall
Cauldwell Street
Bedford MK42 9AP

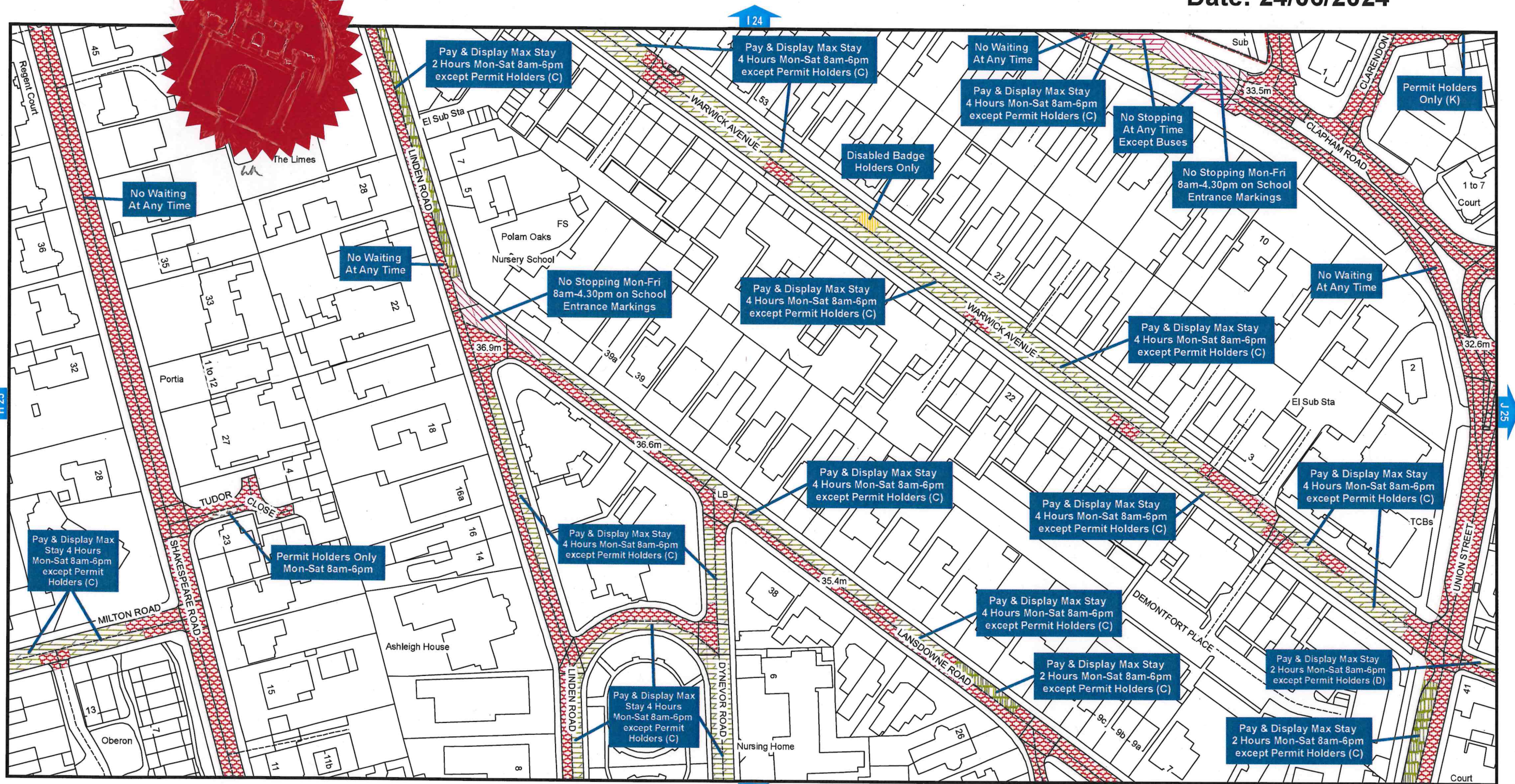
Reproduced from the Ordnance Survey map with the permission of Her Majesty's Stationary Office © Crown Copyright Licence
No. AC0000806481 2024. Unauthorised reproduction infringes Crown Copyright and may lead to prosecution or civil proceedings.

Scale - 1:1,250 @ A3




Grid Ref: I 25

Revision No: 2
Date: 24/06/2024



**Bedford Borough Council (Bedford Controlled Parking Zone)
(Prohibition and Restriction of Waiting and Loading
and Parking Places) Order 2017**



Bedford Borough Council
Borough Hall
Cauldwell Street
Bedford MK42 9AP

Reproduced from the Ordnance Survey map with the permission of Her Majesty's Stationary Office © Crown Copyright Licence
No. AC0000806481 2024. Unauthorised reproduction infringes Crown Copyright and may lead to prosecution or civil proceedings.

Scale - 1:1,250 @ A3

