BEDFORD
BOROUGH COUNCIL

BEDFORD BOROUGH COUNCIL
(BEDFORD URBAN AREA (NORTH OF THE RIVER EXCLUDING QUEENS PARK AND CPZ AREAS)) (PROHIBITION AND RESTRICTION OF WAITING AND LOADING AND PARKING PLACES) ORDER 2009 (AMENDMENT NO.108) ORDER 2025

BEDFORD BOROUGH COUNCIL ("the Council") in exercise of the powers conferred by Sections 1(1), 2(1) to (3) and 4(2) of, and Part IV of Schedule 9 to, the Road Traffic Regulation Act 1984 as amended ("the Act") and of all other powers enabling them in that behalf, and after consultation with the Chief Officer of Police in accordance with Part III of Schedule 9 to the Act, hereby make the following Order:-

1. This Order may be cited as the "Bedford Borough Council (Bedford Urban Area (North of the River Excluding Queens Park and CPZ Areas)) (Prohibition and Restriction of Waiting and Loading and Parking Places) Order 2009 (Amendment No.108) Order 2025" and shall come into force on 20th October 2025.

2. Except where otherwise stated and referenced in this Order a number or Schedule is a reference to the Article or Schedule bearing that number in this Order.

3. Save as provided in Articles 4, 5 and 6 of this Order no person shall, except upon the direction or with the permission of a Police Constable in uniform or a Civil Enforcement Officer as defined by the Traffic Management Act 2004, cause or permit any vehicle to wait in any length of road specified in the Schedule to this Order at any time.

4. (i) Nothing in Article 3 shall render it unlawful to cause or permit any vehicle to wait in any length of road specified in the Schedule to this Order for so long as may be necessary to enable:-

   (a) a person to board or alight from the vehicle; or

   (b) the vehicle if it cannot conveniently be used for such purpose in any other road to be used in connection with any building operation or demolition, the removal of any obstruction to traffic, the maintenance improvement or reconstruction of any of the lengths of road so referred to or in the laying, erection, alteration or repair in or near the said lengths of road of any sewer or main pipe or apparatus for the supply of gas, water or electricity or of any telegraphic line as described in the Telegraph Act 1878; or

   (c) the vehicle to be loaded or unloaded while it is in actual use in connection with the removal of furniture from one office or dwelling house to another or the removal of furniture between such premises and its depository; or

(d) the vehicle if it is in the service of or employed by a universal service provider (as defined in Section 65 of the Postal Services Act 2011) to be used for the purpose of delivering and/or collecting postal packets (as defined in Section 125(1) of the Postal Services Act 2011); or

(e) the vehicle to be used for fire brigade, ambulance, police or special forces purposes; or

(f) the vehicle if it cannot conveniently be used for such purposes in any other road to be used of a Local Authority in pursuance of Statutory Powers or duties; or

(g) the vehicle to wait at or near to any premises situated on or adjacent to the said lengths of road for so long as such waiting by that vehicle is reasonably necessary in connection with any wedding or funeral; or

(h) the person in control of the vehicle if required by law to stop, or if obliged to do so in order to avoid an accident, or if prevented from proceeding by circumstances beyond their control.

(ii) Nothing in Article 3 shall render it unlawful to cause or permit any vehicle to wait in any length of road specified in the Schedule to this Order for so long as may be necessary to enable goods to be loaded or unloaded from the vehicle.

5. Nothing in Article 3 shall render it unlawful to cause or permit a vehicle which lawfully displays in the relevant position a disabled persons badge and parking disc (on which the driver of the vehicle has marked the time at which the waiting began) to wait in any length of road specified in the Schedule to this Order.

6. (i) For the purposes of Article 5 "disabled persons badge" and "parking disc" have the same meanings as in "The Local Authorities' Traffic Orders (Exemptions for Disabled Persons) (England) Regulations 2000".

(ii) For the purpose of this Order a vehicle shall be regarded as displaying:-

(a) a disabled persons badge in the relevant position when:

(i) in the case of a vehicle fitted with a front windscreen the badge is exhibited thereon with the obverse side facing forwards on the nearside of and immediately behind the windscreen and with its front facing forward so as to be legible from outside the vehicle; or

(ii) in the case of a vehicle not fitted with a front windscreen the badge is exhibited in a conspicuous position on the front nearside of the vehicle.

(b) a parking disc in the relevant position when the disc is exhibited thereon with the side which shows the time facing forwards or outwards and immediately behind the windscreen or side window nearest to the kerb.

7. As from the date upon which this Order comes into force any previous Order made under the Act which relates to waiting in any length of road specified in the Schedule to this Order shall be revoked in whole or in part as appropriate.

THE COMMON SEAL of the
BEDFORD BOROUGH COUNCIL
was hereunto affixed this
16th day of October 2025
in the presence of:

Wai K. Tsang
Solicitor
Legal Services
Bedford Borough Council

Authorised Signatory

SCHEDULE

1. **To introduce 'No waiting at any time' restrictions (double yellow lines) on the following lengths of roads:**

A	**Caister Road, Bedford**
(i)	On its north-east side, extending in a south-easterly direction from a point approx. 13 metres west of the centre of Powis Road to a point approx. 11 metres south-east of the centre of Goodrich Avenue.
(ii)	On its south side, extending in a south-easterly direction from a point approx. 13 metres west of the centre of Powis Road to a point approx. 21 metres south-east of the centre of Goodrich Avenue (the start of the existing 'No waiting at any time' restriction).
B	**Powis Road, Bedford**
(i)	On both sides of the road, from the north side of Caister Road extending for a distance of approx. 10 metres in a northerly direction.
(ii)	On its western side, extending from the centre of Cawdor Close for a distance of approx. 13 metres in both a northerly and southerly direction.
C	**Goodrich Avenue, Bedford**

(i)	On both sides of the road, from the south side of Caister Road extending for a distance of approx. 17.5 metres in a south-westerly direction.
D	**Cawdor Close, Bedford**
(i)	On both sides, from the west side of Powis Road extending for a distance of approx. 13 metres in a westerly direction.
E	**The Graylings, Bedford**
(i)	On both sides of the road, from the north-east side of Queen's Drive extending for a distance of approx. 10 metres in a north-easterly direction.
F	**Queen's Drive, Bedford**
(i)	On its north-eastern side, extending from the centre of The Graylings for a distance of approx. 19.5 metres in both a north-westerly and south-easterly direction.
G	**Gilwell Close, Bedford**
(i)	On both sides of the road, from the east side of Poplar Avenue extending for a distance of approx. 10 metres in an easterly direction.
H	**Poplar Avenue, Bedford**
(i)	On its eastern side, extending from the centre of Gilwell Close for a distance of approx. 12 metres in both a northerly and southerly direction.
J	**Farnham Way, Bedford**
(i)	On both sides of the road, from the south side of Tamworth Road extending for a distance of approx. 15 metres in a southerly direction.
K	**Tamworth Road, Bedford**
(i)	On its southern side, extending from the centre of Farnham Way for a distance of approx. 11 metres in an easterly direction, and approx. 14 metres in a westerly direction.
L	**Haylands Way, Bedford**
(i)	On its south-eastern side, extending from a point approx. 39 metres south-west of the projected centre of Chiltern Avenue (from the end of the existing 'No waiting at any time' restriction), for a distance of approx. 52 metres in a south-westerly direction (to the end of the existing 'No waiting at any time' restriction).
(ii)	On its north-western side, extending from the centre of Leasway for a distance of approx. 13 metres in both a north-easterly and south-westerly direction.
M	**Greenacres, Bedford**
(i)	On the inner kerb around the central island, extending from a point approx. 13 metres south-east of the centre of Hartshill (from the end of the existing 'No waiting at any time' restriction), in a south-easterly and continuing in a clockwise direction, then in a north-westerly direction, to a point approx. 10 metres south-east of the south-eastern side of Hartshill (to the end of the existing 'No waiting at any time' restriction).
(ii)	On its north-eastern side, extending from a point approx. 21.5 metres south-east of the projected boundary between nos. 14 and 16 Greenacres for a distance of approx. 8 metres in a south-easterly direction.
(iii)	On the south-western side of the south-western arm, extending from a point approx. 10 metres south-east of its junction with Hartshill (the end of the existing 'No waiting at any time' restriction) for a distance of approx. 5.5 metres in a south-easterly direction.
N	**Hartshill, Bedford**

(i)	On its north-western side, extending from the projected boundary between nos. 36 and 38, for a distance of approx. 12 metres in a north-easterly direction.
O	**Stancliffe Road, Bedford**
(i)	On its north-east side, extending from a point approx. 11 metres north-west of the centre of Hartshill (the end of the existing 'No waiting at any time' restriction) for a distance of approx. 10 metres in a north-westerly direction.
(ii)	On its north-east side, extending from a point approx. 11 metres south-east of the centre of Hartshill (the end of the existing 'No waiting at any time' restriction) for a distance of approx. 10 metres in a south-easterly direction.
P	**Arundel Drive, Bedford**
(i)	On its north-eastern side, extending from its junction with Bamburgh Drive for a distance of approx. 10 metres in a south-easterly direction.
(ii)	On its north-eastern side, extending from the south-eastern side of the vehicular access to Sudeley Walk (Bamburgh Drive rear access) for a distance of approx. 20 metres in a south-easterly direction.
(iii)	On its north-eastern side, extending from the centre of Ludlow Walk for a distance of approx. 14 metres in a north-westerly direction, and approx. 24 metres in a south-easterly direction.
(iv)	On its north-eastern side, extending from the centre of Corfe Road for a distance of approx. 11.5 metres in a north-westerly direction, and approx. 26 metres in a south-easterly direction.
Q	**Bamburgh Drive, Bedford**
(i)	On its south-eastern side, extending from the north-eastern side of Arundel Drive for a distance of approx. 10 metres in a north-easterly direction.
R	**Vehicular access to Sudeley Walk (Bamburgh Dr. rear access), Bedford**
(i)	On its south-eastern side, extending from the north-eastern side of Arundel Drive for a distance of approx. 11 metres in a north-easterly direction.
S	**Ludlow Walk, Bedford**
(i)	On its north-western side, extending from the north-eastern side of Arundel Drive for a distance of approx. 12.5 metres in a north-easterly direction.
(ii)	On its south-eastern side, extending from the north-eastern side of Arundel Drive for a distance of approx. 10 metres in a north-easterly direction.
T	**Corfe Road, Bedford**
(i)	On both sides, extending from the north-eastern side of Arundel Drive for a distance of approx. 10 metres in a north-easterly direction.
U	**Wentworth Drive, Bedford**
(i)	On its south-western side, extending from the centre of Dunster Gardens for a distance of approx. 19 metres in a north-westerly direction, and approx. 15 metres in a south-easterly direction.
V	**Dunster Gardens, Bedford**
(i)	On its north-western side, extending from the south-western side of Wentworth Drive for a distance of approx. 8.5 metres in a south-westerly direction.
(ii)	On its south-eastern side, extending from the south-western side of Wentworth Drive for a distance of approx. 11 metres in a south-westerly direction.
W	**Colchester Way, Bedford**

(i)	On its south-eastern side, extending from the projected boundary between nos. 14 and 16 for a distance of approx. 18 metres in a southerly direction (to the end of the southern projection of Colchester Way).
X	**Leasway, Bedford**
(i)	On both sides of the road, from the north-west side of Haylands Way extending for a distance of approx. 14 metres in a north-westerly direction.
Y	**Dunvegan Way, Bedford**
(i)	On its north-eastern side, extending from a point approx. 8.5 metres south-east of the south-east side of Putnoe Lane (the end of the existing 'No waiting at any time' restriction) for a distance of approx. 6.5 metres in a south-easterly direction.
(ii)	On its south-western side, extending from a point approx. 9 metres south-east of the south-east side of Putnoe Lane (the end of the existing 'No waiting at any time' restriction) for a distance of approx. 10.5 metres in a south-easterly direction.
Z	**Dover Crescent, Bedford**
(i)	On its north-western side, extending from a point approx. 13.5 metres west of the projected centre of Eastnor Gardens for a distance of approx. 30 metres in a north-easterly direction.

2. **To introduce "No waiting, Mon – Fri, 8:00 – 8:45am, 3:00 – 3:45pm" restrictions (single yellow line) on the following lengths of roads:**

A	**Greenacres, Bedford**
(i)	On its north-eastern side, extending from a point approx. 4 metres north-west of the projected boundary between nos. 14 and 16 Greenacres for a distance of approx. 22 metres in a north-westerly direction.
B	**Hartshill**
(i)	On its north-western side, extending a point approx. 10 metres south-west of its junction with Greenacres (the end of the existing 'No waiting at any time' restriction) for a distance of approx. 15.5 metres in a south-westerly direction.

AUTHORITY FOR EXECUTION		
COUNCIL/COMMITTEE	MINUTE No.	DATE
DELEGATED POWER	By whom executed **ENVIRONMENT**	01/08/2025
	OFFICERS INITIALS	DATE
ORIGINATED AND CHECKED BY	**DG**	10/10/2025
APPROVED BY	**AP**	10/10/2025

BEDFORD
BOROUGH COUNCIL

BEDFORD BOROUGH COUNCIL
(BEDFORD URBAN AREA (NORTH OF THE RIVER EXCLUDING QUEENS PARK AND CPZ AREAS)) (PROHIBITION AND RESTRICTION OF WAITING AND LOADING AND PARKING PLACES) ORDER 2009 (AMENDMENT NO.108) ORDER 2025

STATEMENT OF REASONS

Bedford Borough Council has received a request from Ward Councillors for new parking restrictions at the junctions of various roads in the Putnoe Ward, Bedford. This is in response to concerns raised over inconsiderate parking at these locations which affects visibility and safety, so these restrictions are intended to remedy that.

AUTHORITY FOR EXECUTION		
COUNCIL/COMMITTEE	MINUTE No.	DATE
DELEGATED POWER	By whom executed DG	DATE 15/10/2025
	OFFICERS INITIALS	DATE
ORIGINATED AND CHECKED BY		
APPROVED BY		

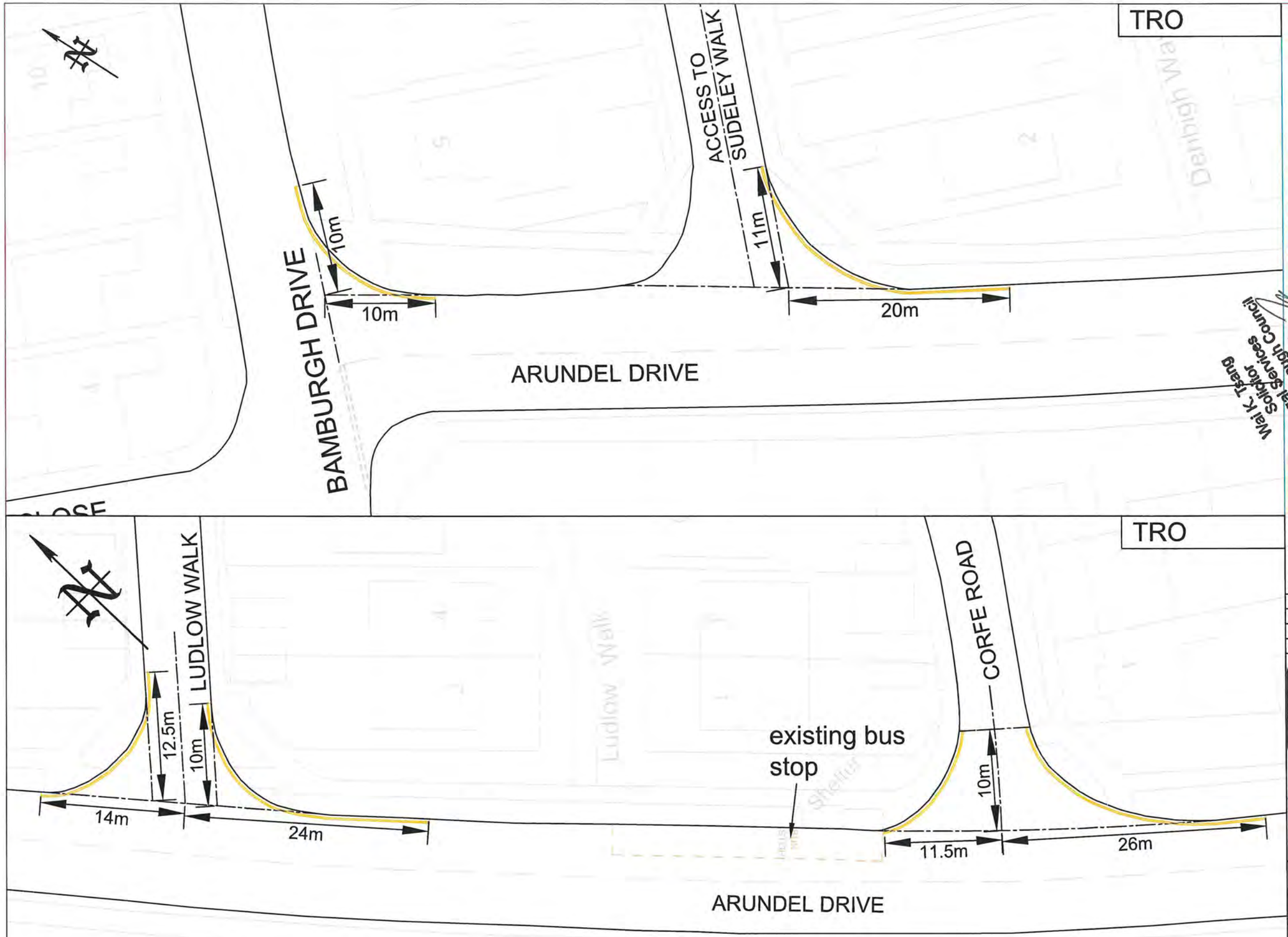

© Crown copyright and database rights 2025 Ordnance Survey AC0000806481. You are not permitted to copy, sub-license, distribute or sell any of this data to third parties in any form.

PRINTS FROM THIS DRAWING ARE UNCONTROLLED UNLESS OTHERWISE STATED

A3

KEY:

New 75mm wide double yellow lines to Diagram 1018.1 of the Traffic Signs Regulations and General Directions 2016

DATE	AMENDMENTS	REV	BY
09/10/2025	TRO	3	DG
26/06/2025	Consultation	2	GM
04/06/2025	Restrictions extended in Arundel Drive.	1	GM
26/09/2024	First Issue	0	GM

BEDFORD BOROUGH COUNCIL

Traffic Management

BOROUGH HALL, CAULDWELL ST, BEDFORD, MK42 9AP
Tel. (01234) 267422

CLIENT
Environment

SCHEME
Putnoe - Arundel Drive
Bedford

DRAWING TITLE
New 'No waiting at any time' restriction

(Double yellow lines)

DRG STATUS
TRO

SCALE @ A3	DATE	DRAWN	CHECKED
NTS	19/09/2024	GM	AP

Bedford Borough Council
Legal Services
Solicitor
Wai K. Tsang

TRO

PRINTS FROM THIS DRAWING ARE UNCONTROLLED UNLESS OTHERWISE STATED

A3

KEY:

Existing double yellow lines

New 75mm wide double yellow lines to Diagram 1018.1 of the Traffic Signs Regulations and General Directions 2016.

Wai K. Tsang
Legal Services Solicitor
Bedford Borough Council

DATE	AMENDMENTS	REV	BY
09/10/2025	TRO	3	DG
26/06/2025	Consultation	2	GM
03/06/2025	Caister Road restriction extended.	1	GM
19/09/2024	First Issue	0	GM

BEDFORD BOROUGH COUNCIL

Traffic Management

BOROUGH HALL, CAULDWELL ST, BEDFORD, MK42 9AP
Tel. (01234) 267422

CLIENT
Environment

SCHEME
Putnoe - Caister Road & Goodrich Avenue, Bedford

DRAWING TITLE
New 'No waiting at any time' restriction

(Double yellow lines)

DRG STATUS
TRO

SCALE @ A3	DATE	DRAWN	CHECKED
NTS	19/09/2024	GM	AP

© Crown copyright and database rights 2025 Ordnance Survey AC0000806481. You are not permitted to copy, sub-license, distribute or sell any of this data to third parties in any form.

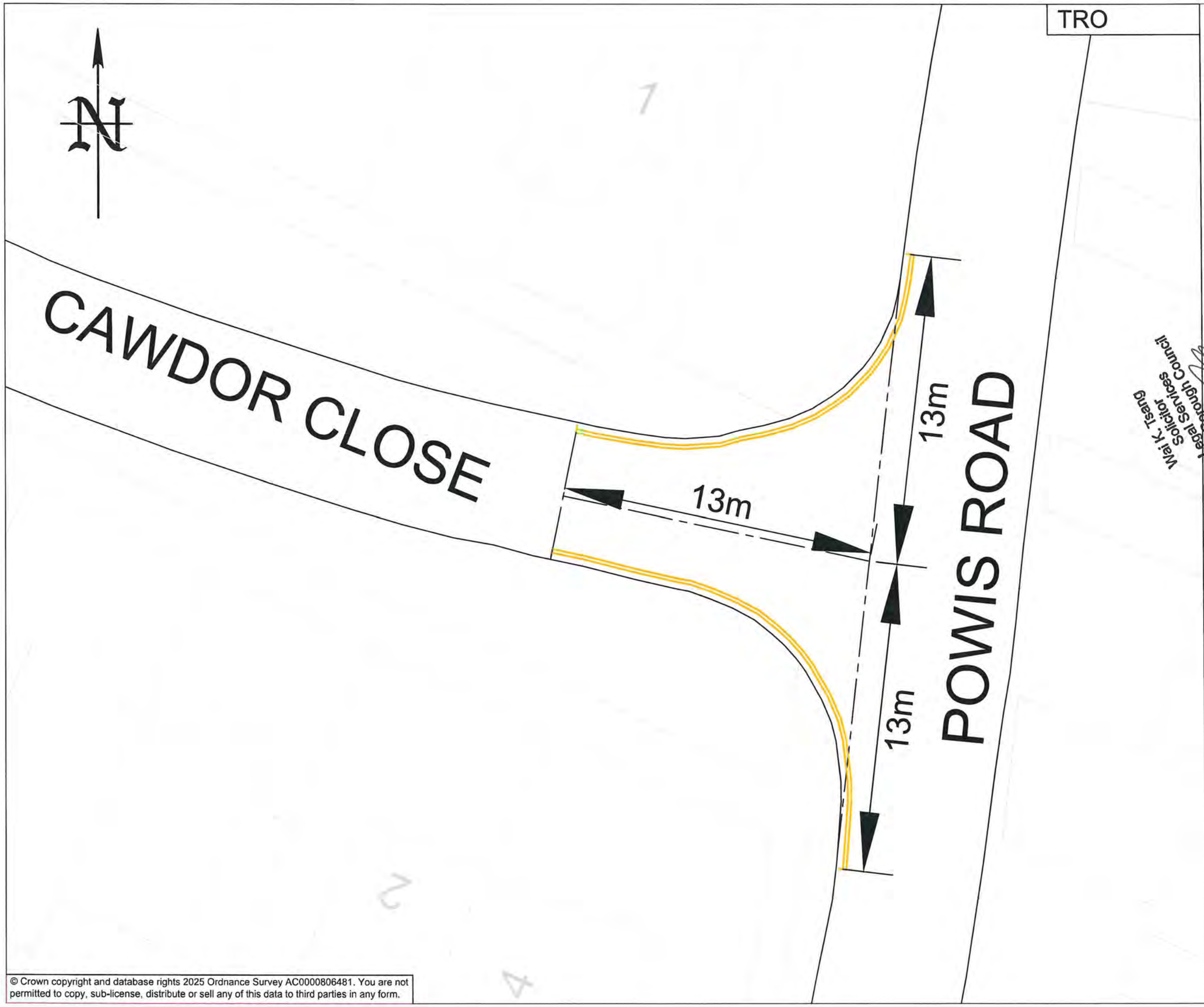

© Crown copyright and database rights 2025 Ordnance Survey AC0000806481. You are not permitted to copy, sub-license, distribute or sell any of this data to third parties in any form.

PRINTS FROM THIS DRAWING ARE UNCONTROLLED UNLESS OTHERWISE STATED

A3

KEY:

New 75mm wide double yellow lines to diagram 1018.1 of the Traffic Signs Regulations and General Directions 2016.

Wai K. Tsang
Solicitor
Legal Services
Bedford Borough Council

DATE	AMENDMENTS	REV	BY
09/10/2025	TRO	2	DG
26/06/2025	Consultation	1	GM
20/09/2024	First Issue	0	GM

BEDFORD BOROUGH COUNCIL

Traffic Management

BOROUGH HALL, CAULDWELL ST, BEDFORD, MK42 9AP
Tel. (01234) 267422

CLIENT
Environment

SCHEME
Putnoe - Cawdor Close, Bedford

DRAWING TITLE
New 'No waiting at any time' restriction

(Double yellow lines)

DRG STATUS
TRO

SCALE @ A3	DATE	DRAWN	CHECKED
NTS	19/09/2024	GM	AP

TRO

PRINTS FROM THIS DRAWING ARE UNCONTROLLED UNLESS OTHERWISE STATED

A3

KEY:

Existing double yellow lines

New 75mm wide double yellow lines to Diagram 1018.1 of the Traffic Signs Regulations and General Directions 2016.

Wai K. Tsang
Solicitor
Legal Services
Bedford Borough Council

DATE	AMENDMENTS	REV	BY
09/10/2025	TRO	2	DG
26/06/2025	Consultation	1	GM
26/09/2024	First Issue	0	GM

BEDFORD BOROUGH COUNCIL

Traffic Management

BOROUGH HALL, CAULDWELL ST, BEDFORD, MK42 9AP
Tel. (01234) 267422

CLIENT
Environment

SCHEME
Putnoe - Colchester Way, Bedford

DRAWING TITLE
New 'No waiting at any time' restriction

(Double yellow lines)

DRG STATUS
TRO

SCALE @ A3	DATE	DRAWN	CHECKED
NTS	19/09/2024	GM	AP

© Crown copyright and database rights 2025 Ordnance Survey AC0000806481. You are not permitted to copy, sub-license, distribute or sell any of this data to third parties in any form.

TRO

PRINTS FROM THIS DRAWING ARE UNCONTROLLED UNLESS OTHERWISE STATED

A3

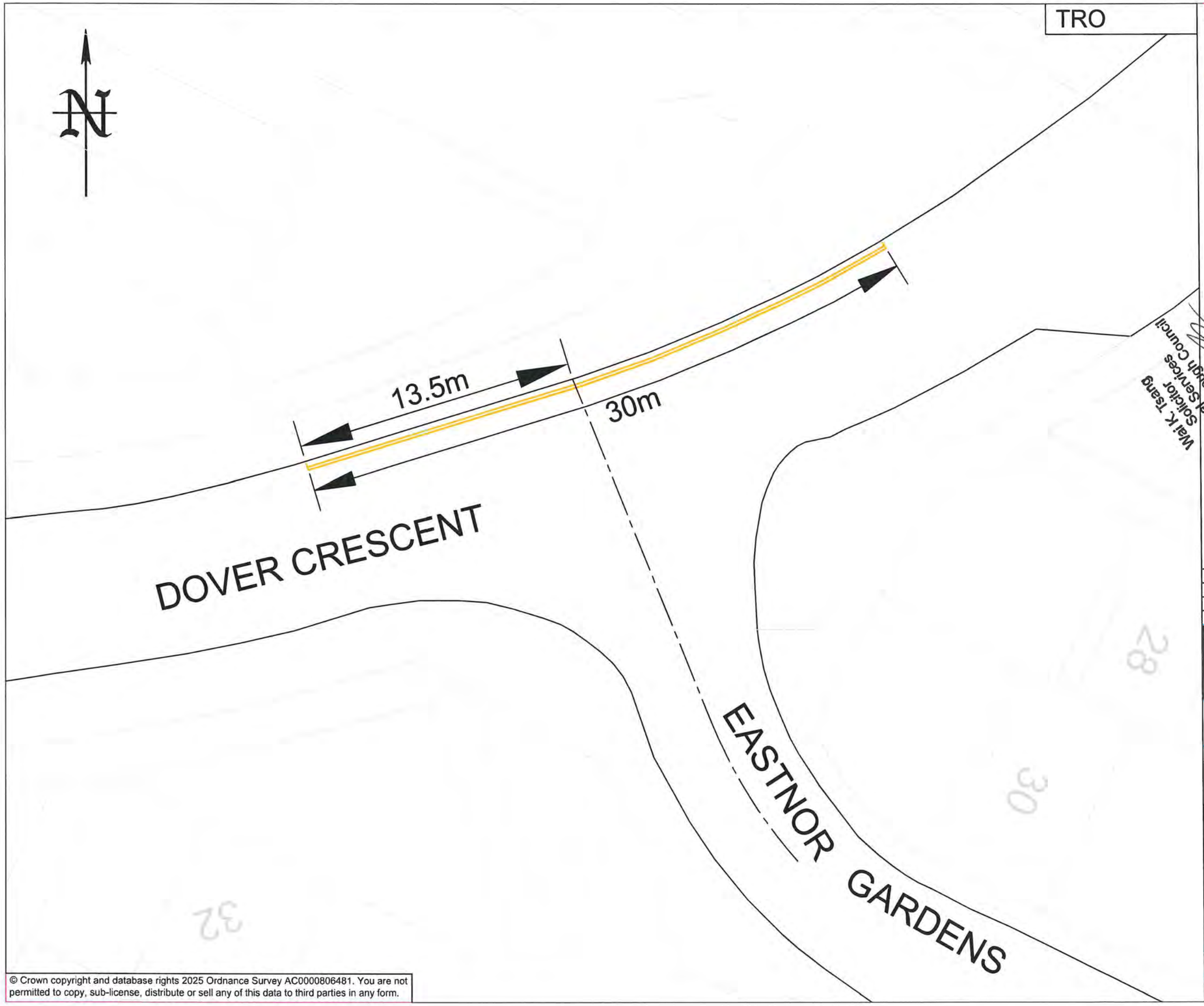

KEY:

New 75mm wide double yellow lines to Diagram 1018.1 of the Traffic Signs Regulations and General Directions 2016

Wai K. Tsang
Solicitor
Legal Services
Bedford Borough Council

DATE	AMENDMENTS	REV	BY
09/10/2025	TRO	2	DG
26/06/2025	Consultation	1	GM
10/01/2025	First Issue	0	GM

BEDFORD BOROUGH COUNCIL

Traffic Management

BOROUGH HALL, CAULDWELL ST, BEDFORD, MK42 9AP
Tel. (01234) 267422

CLIENT
Environment

SCHEME
Putnoe - Dover Crescent, Bedford

DRAWING TITLE
New 'No waiting at any time' restriction

(Double yellow lines)

DRG STATUS
TRO

SCALE @ A3	DATE	DRAWN	CHECKED
NTS	19/09/2024	GM	AP

© Crown copyright and database rights 2025 Ordnance Survey AC0000806481. You are not permitted to copy, sub-license, distribute or sell any of this data to third parties in any form.

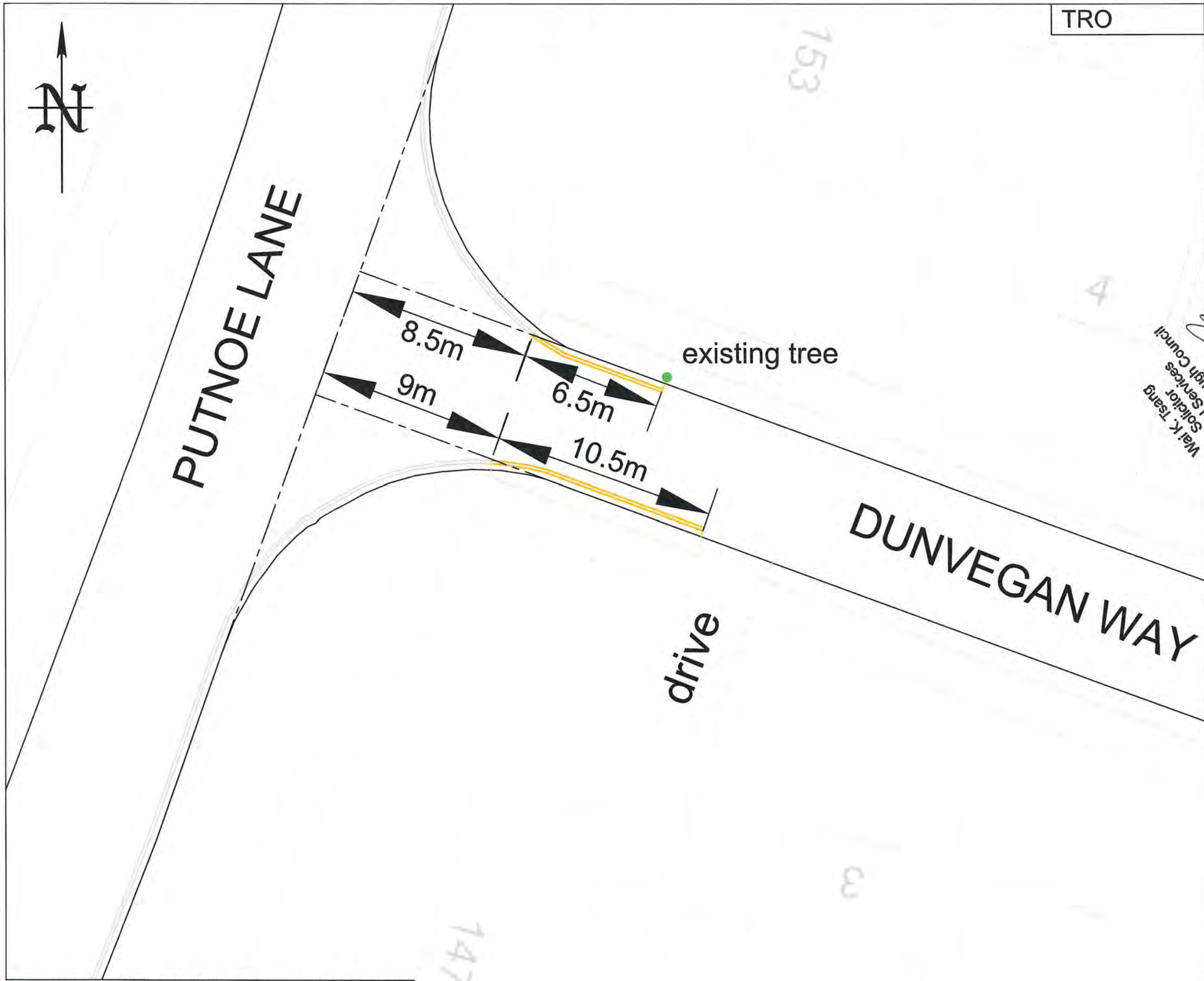

TRO

PRINTS FROM THIS DRAWING ARE UNCONTROLLED UNLESS OTHERWISE STATED

A3

KEY:

Existing double yellow lines

New 75mm wide double yellow lines to Diagram 1018.1 of the Traffic Signs Regulations and General Directions 2016

Wai K. Tsang
Solicitor
Legal Services
Bedford Borough Council

DATE	AMENDMENTS	REV	BY
17/10/2025	TRO	2	DG
26/06/2025	Consultation	1	GM
27/09/2024	First Issue	0	GM

BEDFORD BOROUGH COUNCIL

Traffic Management

BOROUGH HALL, CAULDWELL ST, BEDFORD, MK42 9AP
Tel. (01234) 267422

CLIENT
Environment

SCHEME
Putnoe - Dunvegan Way, Bedford

DRAWING TITLE
New 'No waiting at any time' restriction

(Double yellow lines)

DRG STATUS
TRO

SCALE @ A3	DATE	DRAWN	CHECKED
NTS	19/09/2024	GM	AP

© Crown copyright and database rights 2025 Ordnance Survey AC0000806481. You are not permitted to copy, sub-license, distribute or sell any of this data to third parties in any form.

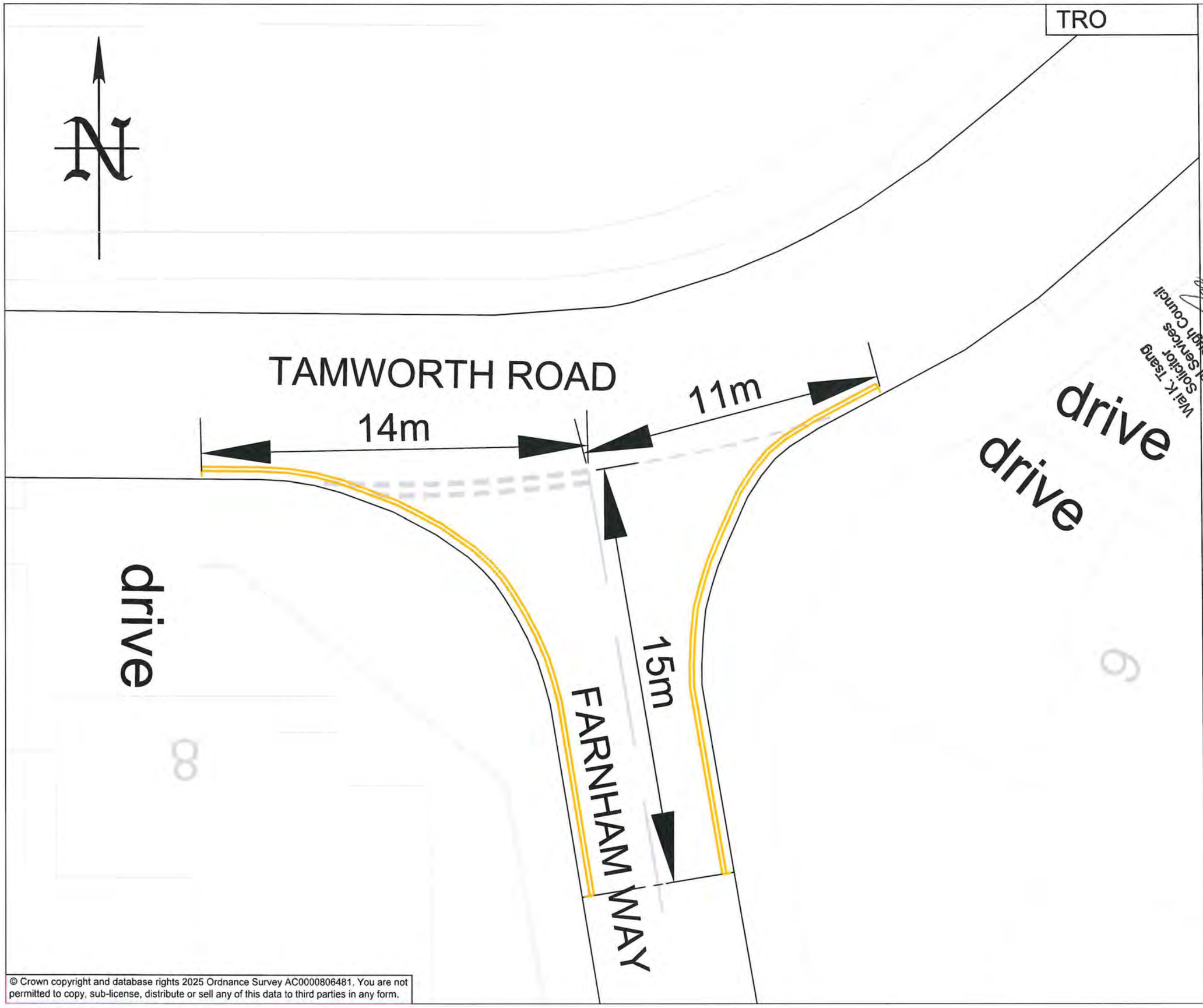

PRINTS FROM THIS DRAWING ARE UNCONTROLLED UNLESS OTHERWISE STATED

A3

KEY:

New 75mm wide double yellow lines to Diagram 1018.1 of the Traffic Signs Regulations and General Directions 2016

Wai K. Tsang
Legal Services Solicitor
Bedford Borough Council

DATE	AMENDMENTS	REV	BY
09/10/2025	TRO	2	DG
26/06/2025	Consultation	1	GM
20/09/2024	First Issue	0	GM

BEDFORD BOROUGH COUNCIL

Traffic Management

BOROUGH HALL, CAULDWELL ST, BEDFORD, MK42 9AP
Tel. (01234) 267422

CLIENT
Environment

SCHEME
Putnoe - Farnham Way & Tamworth Road, Bedford

DRAWING TITLE
New 'No waiting at any time' restriction

(Double yellow lines)

DRG STATUS
TRO

SCALE @ A3	DATE	DRAWN	CHECKED
NTS	19/09/2024	GM	AP

© Crown copyright and database rights 2025 Ordnance Survey AC0000806481. You are not permitted to copy, sub-license, distribute or sell any of this data to third parties in any form.

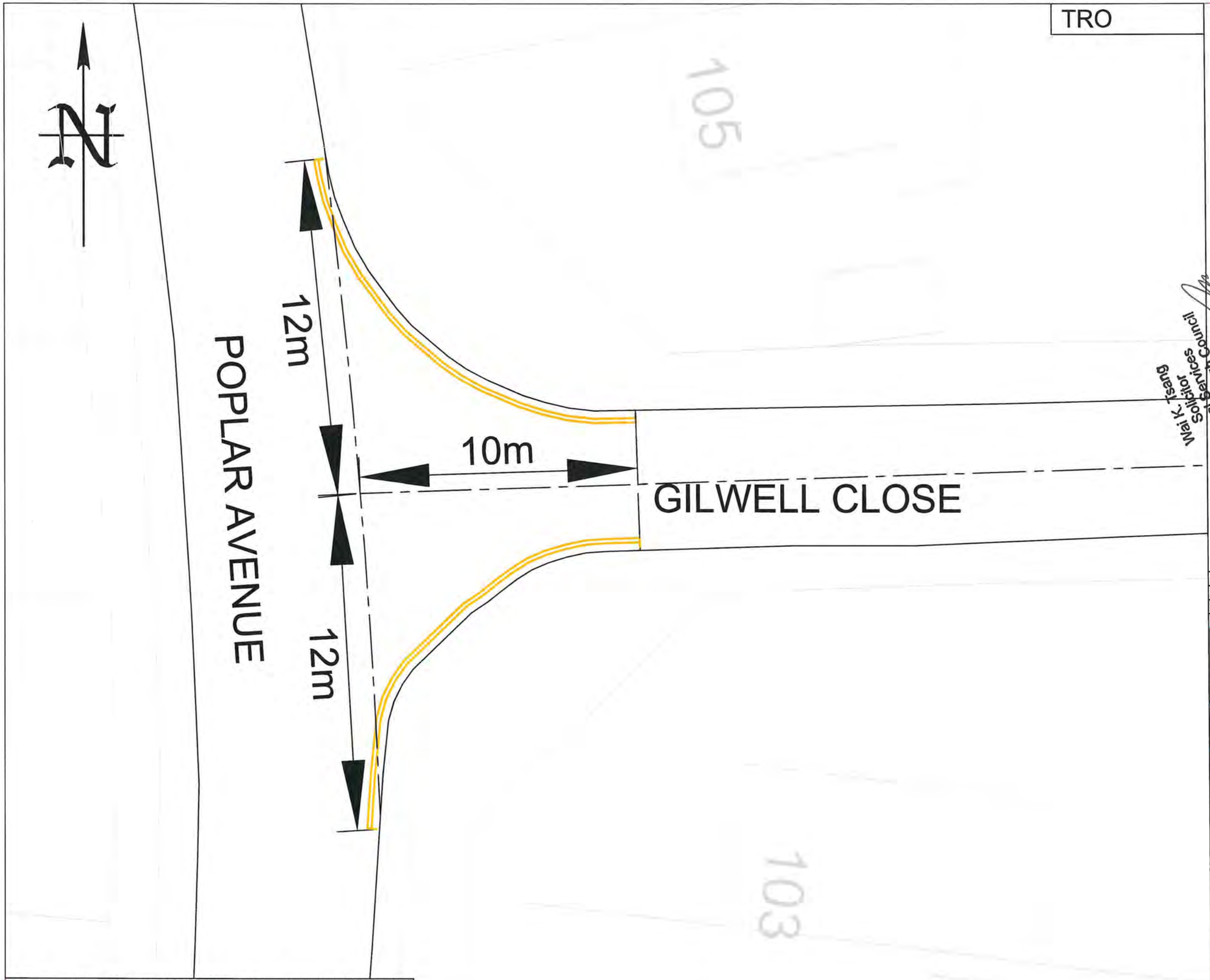

TRO

PRINTS FROM THIS DRAWING ARE UNCONTROLLED UNLESS OTHERWISE STATED

A3

KEY:

New 75mm wide double yellow lines to Diagram 1018.1 of the Traffic Signs Regulations and General Directions 2016

Wai-K Tsang
Solicitor
Legal Services
Bedford Borough Council

DATE	AMENDMENTS	REV	BY
09/10/2025	TRO	2	DG
26/06/2025	Consultation	1	GM
20/09/2024	First Issue	0	GM

BEDFORD BOROUGH COUNCIL

Traffic Management
BOROUGH HALL, CAULDWELL ST, BEDFORD, MK42 9AP
Tel. (01234) 267422

CLIENT
Environment

SCHEME
Putnoe - Gilwell Close & Poplar Avenue, Bedford

DRAWING TITLE
New 'No waiting at any time' restriction

(Double yellow lines)

DRG STATUS
TRO

SCALE @ A3	DATE	DRAWN	CHECKED
NTS	20/09/2024	GM	AP

© Crown copyright and database rights 2025 Ordnance Survey AC0000806481. You are not permitted to copy, sub-license, distribute or sell any of this data to third parties in any form.

TRO

PRINTS FROM THIS DRAWING ARE UNCONTROLLED UNLESS OTHERWISE STATED

A3

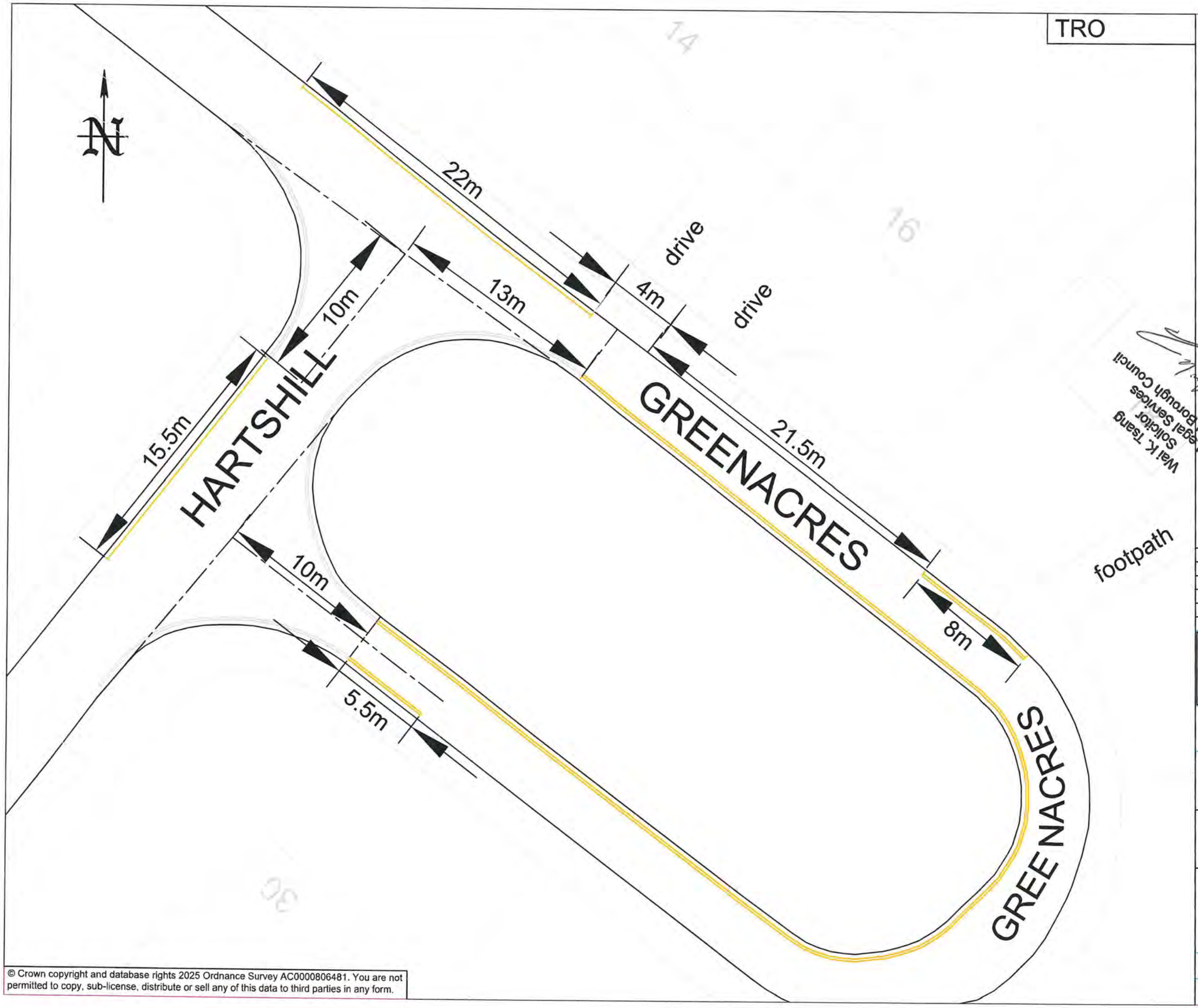

KEY:

Existing double yellow lines

New 75mm wide single yellow line to Diagram 1017 of the Traffic Signs Regulations and General Directions 2016.
Restriction Mon - Fri, 8:00 - 8:45am, 3:00 - 3:45pm.

New 75mm wide double yellow lines to Diagram 1018.1 of the Traffic Signs Regulations and General Directions 2016

Wai K. Tsang
Solicitor
Legal Services
Bedford Borough Council

DATE	AMENDMENTS	REV	BY
09/10/2025	TRO	4	DG
26/06/2025	Consultation	3	GM
05/06/2025	Timed parking restrictions added.	2	GM
29/10/2024	Parking restrictions extended	1	GM
06/09/2024	First Issue	0	GM

BEDFORD BOROUGH COUNCIL

Traffic Management

BOROUGH HALL, CAULDWELL ST, BEDFORD, MK42 9AP
Tel. (01234) 267422

CLIENT
Environment

SCHEME
Putnoe - Greenacres, Bedford

DRAWING TITLE
Extension to existing waiting restrictions.

(Single and double Yellow Lines)

DRG STATUS
TRO

SCALE @ A3	DATE	DRAWN	CHECKED
NTS	06/09/2024	GM	AP

© Crown copyright and database rights 2025 Ordnance Survey AC0000806481. You are not permitted to copy, sub-license, distribute or sell any of this data to third parties in any form.

TRO

PRINTS FROM THIS DRAWING ARE UNCONTROLLED UNLESS OTHERWISE STATED

A3

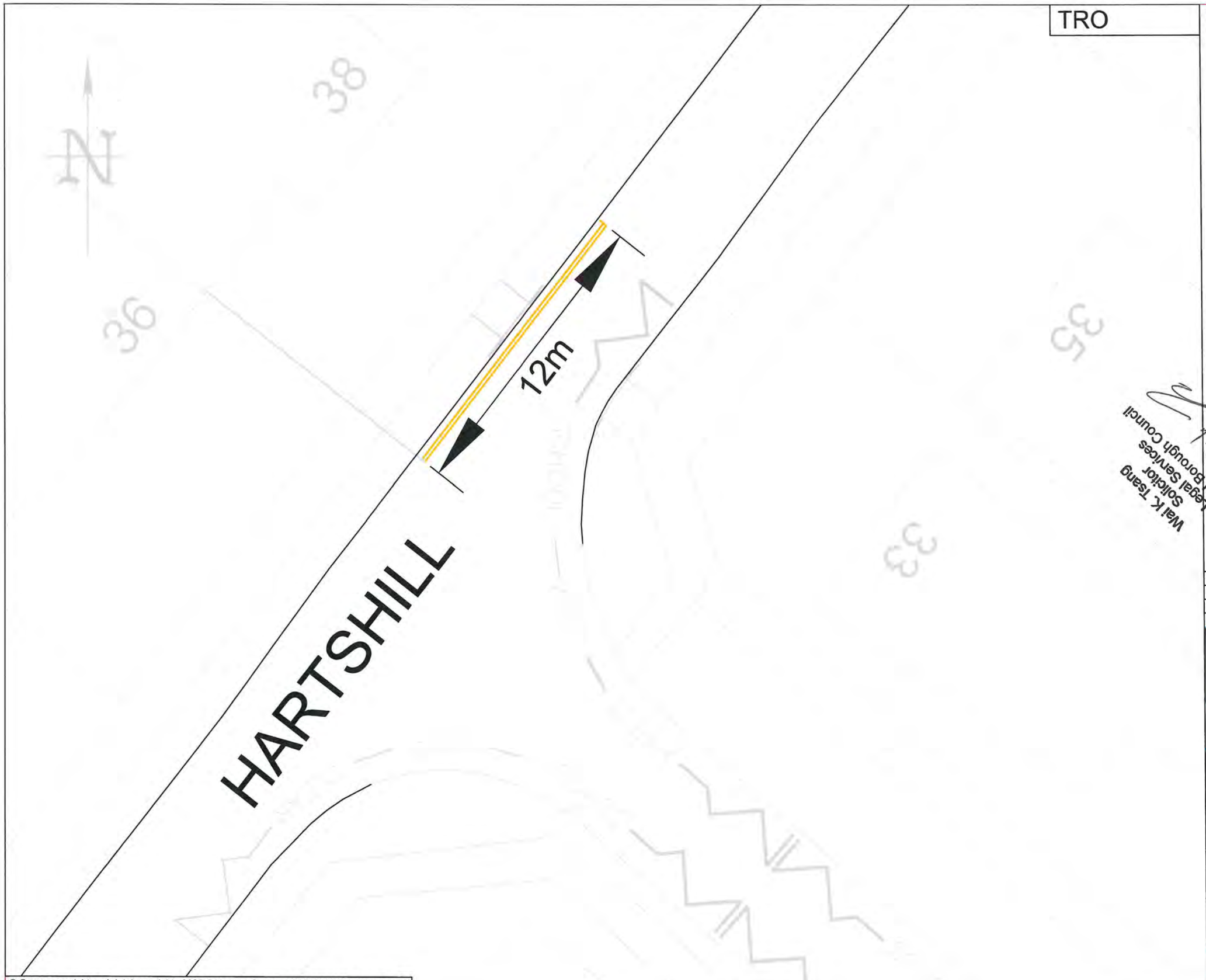

KEY:

Existing School Keep Clear markings

New 75mm wide double yellow lines to Diagram 1018.1 of the Traffic Signs Regulations and General Directions 2016

NOTES:

Existing School Keep Clear restriction applies Mon - Fri, 8am - 9.30am, 3pm - 4.30pm school term only.

Wai K Tsang
Legal Services
Solicitor
Bedford Borough Council

DATE	AMENDMENTS	REV	BY
09/10/2025	TRO	2	DG
26/06/2025	Consultation	1	GM
06/09/2024	First Issue	0	GM

BEDFORD BOROUGH COUNCIL

Traffic Management

BOROUGH HALL, CAULDWELL ST, BEDFORD, MK42 9AP
Tel. (01234) 267422

CLIENT
Environment

SCHEME
Putnoe - Hartshill, Bedford

DRAWING TITLE
New 'No waiting at any time' restriction

(Double yellow lines)

DRG STATUS
TRO

SCALE @ A3	DATE	DRAWN	CHECKED
NTS	06/09/2024	GM	AP

© Crown copyright and database rights 2025 Ordnance Survey AC0000806481. You are not permitted to copy, sub-license, distribute or sell any of this data to third parties in any form.

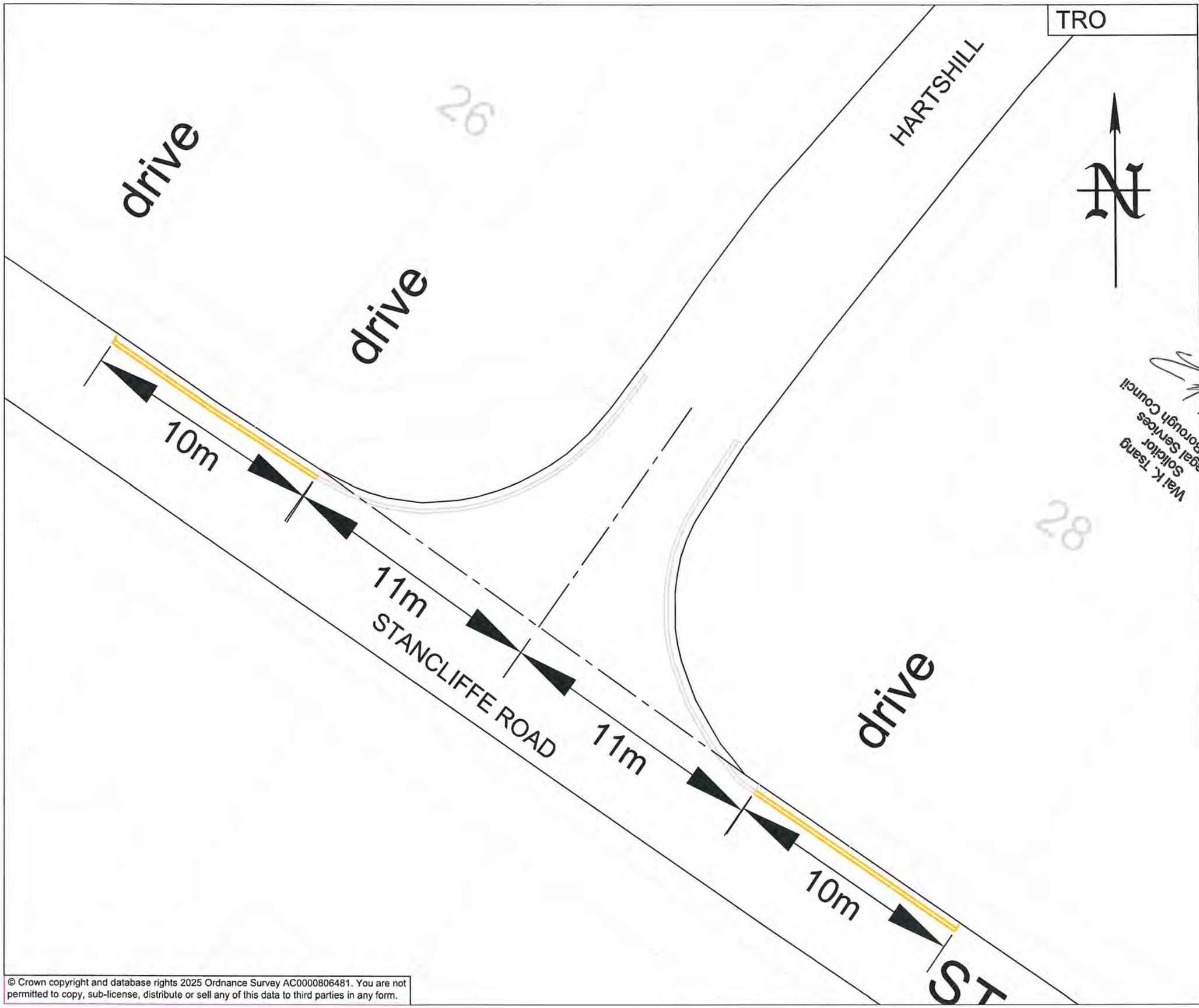

PRINTS FROM THIS DRAWING ARE UNCONTROLLED UNLESS OTHERWISE STATED

A3

KEY:

Existing double yellow lines

New 75mm wide double yellow lines to Diagram 1018.1 of the Traffic Signs Regulations and General Directions 2016

Wai K. Tsang
Solicitor
Legal Services
Bedford Borough Council

DATE	AMENDMENTS	REV	BY
09/10/2025	TRO	3	DG
26/06/2025	Consultation	2	GM
04/06/2025	Restriction extended in Stancliffe Road.	1	GM
10/01/2025	First Issue	0	GM

BEDFORD BOROUGH COUNCIL

Traffic Management

BOROUGH HALL, CAULDWELL ST, BEDFORD, MK42 9AP
Tel. (01234) 267422

CLIENT
Environment

SCHEME
Putnoe -
Hartshill / Stancliffe Road

DRAWING TITLE
New 'No waiting at any time' restriction

(Double yellow lines)

DRG STATUS
TRO

SCALE @ A3	DATE	DRAWN	CHECKED
NTS	08/01/2025	GM	AP

© Crown copyright and database rights 2025 Ordnance Survey AC0000806481. You are not permitted to copy, sub-license, distribute or sell any of this data to third parties in any form.

TRO

PRINTS FROM THIS DRAWING ARE UNCONTROLLED UNLESS OTHERWISE STATED

A3

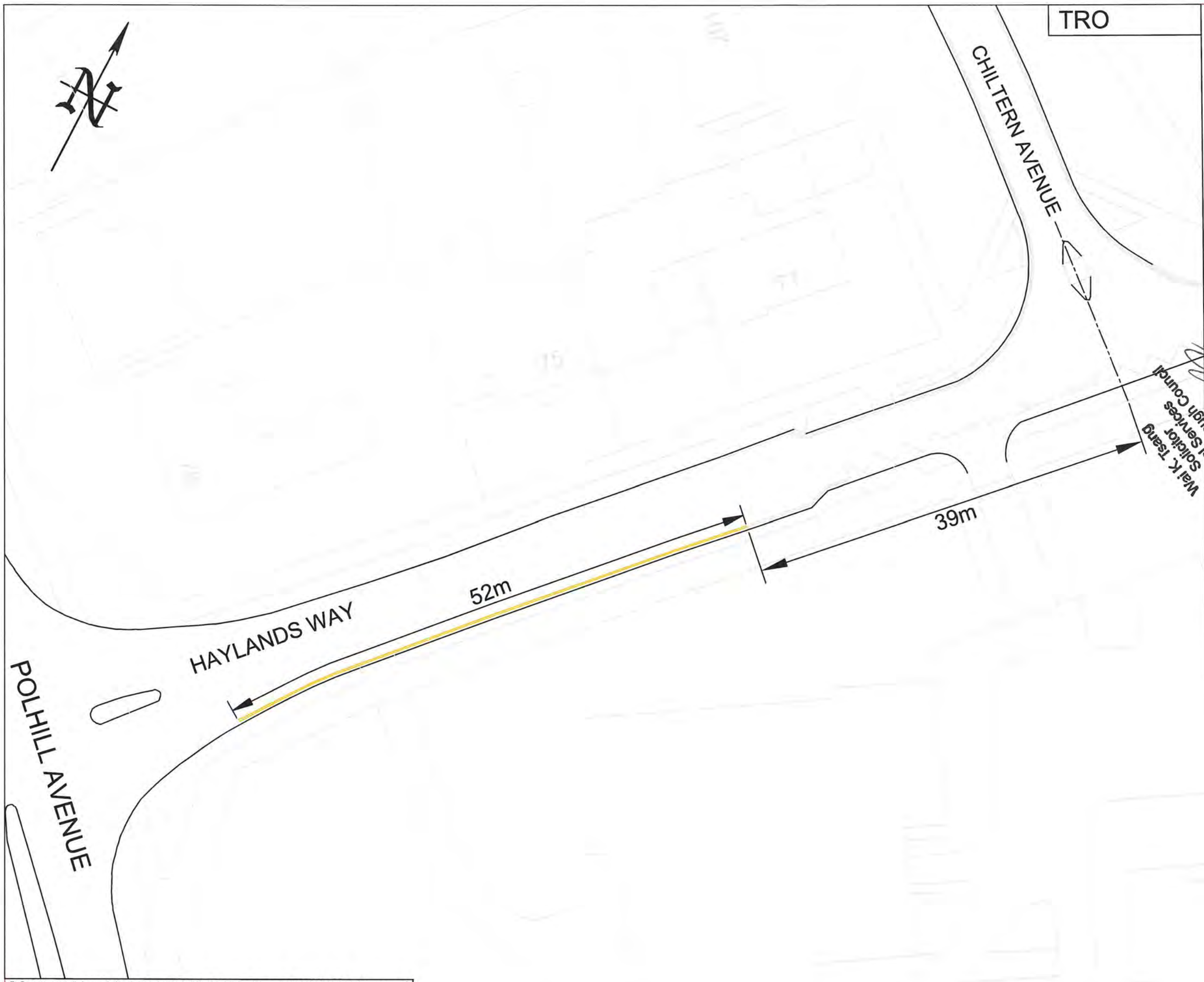

KEY:

Existing double yellow lines

New double yellow lines to Diagram 1018.1 of the Traffic Signs Regulations and General Directions 2016, to match existing width.

Wai K. Tsang
Legal Services
Solicitor
Bedford Borough Council

DATE	AMENDMENTS	REV	BY
09/10/2025	TRO	2	DG
26/06/2025	Consultation	1	GM
24/09/2024	First Issue	0	GM

BEDFORD BOROUGH COUNCIL

Traffic Management

BOROUGH HALL, CAULDWELL ST, BEDFORD, MK42 9AP
Tel. (01234) 267422

CLIENT

Environment

SCHEME

Putnoe - Haylands Way, Bedford

DRAWING TITLE

Extension to existing 'No waiting at any time' restriction

(Double yellow lines)

DRG STATUS

TRO

SCALE @ A3	DATE	DRAWN	CHECKED
NTS	20/09/2024	GM	AP

© Crown copyright and database rights 2025 Ordnance Survey AC0000806481. You are not permitted to copy, sub-license, distribute or sell any of this data to third parties in any form.

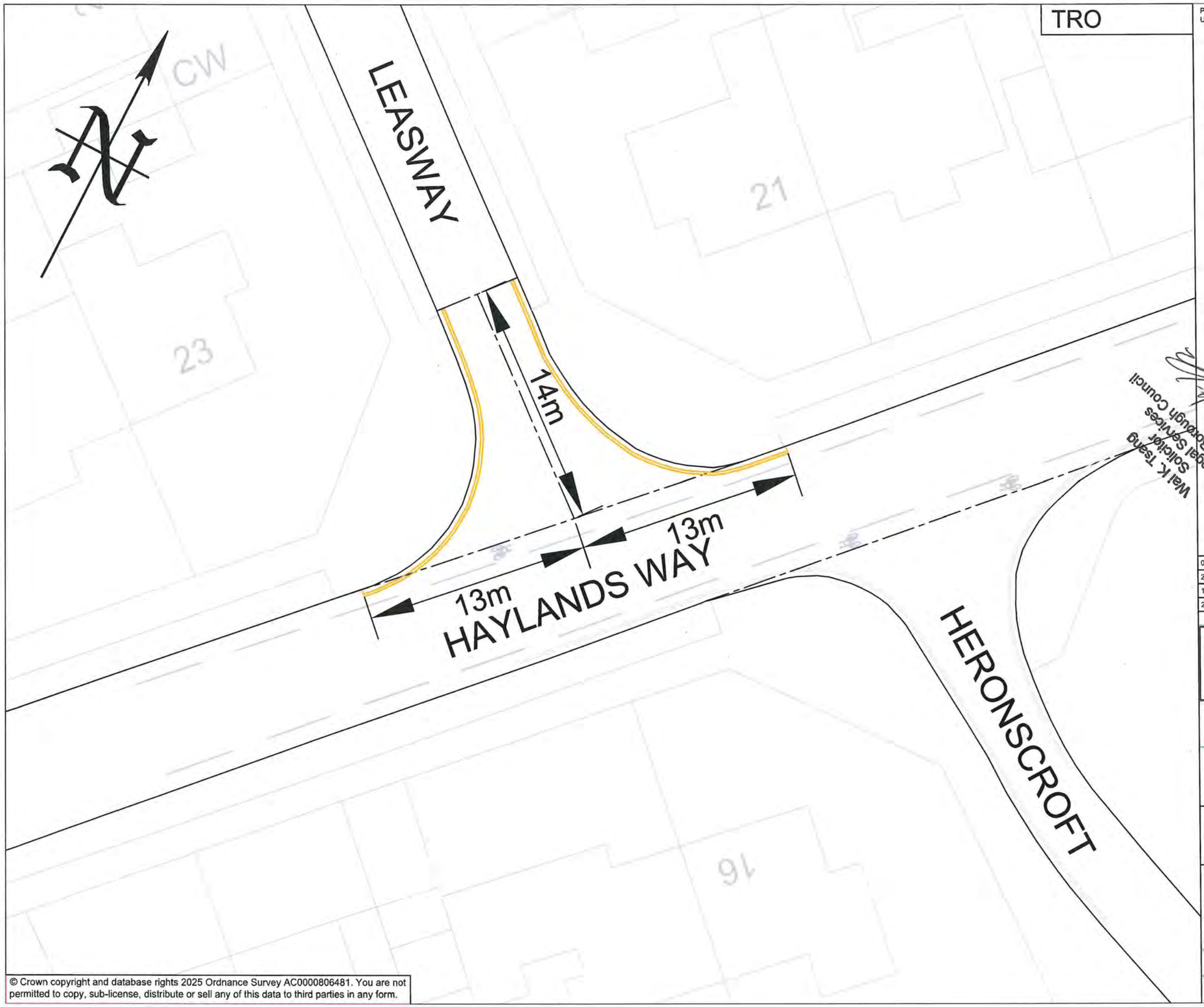

PRINTS FROM THIS DRAWING ARE UNCONTROLLED UNLESS OTHERWISE STATED

A3

KEY:

- Existing double yellow lines
- Existing road markings
- New double yellow lines to Diagram 1018.1 of the Traffic Signs Regulations and General Directions 2016, to match existing width.

Wai K Tsang
Solicitor
Legal Services
Bedford Borough Council

DATE	AMENDMENTS	REV	BY
09/10/2025	TRO	3	DG
26/06/2025	Consultation	2	GM
10/01/2025	Leasway double yellow lines extended	1	GM
27/09/2024	First Issue	0	GM

BEDFORD BOROUGH COUNCIL

Traffic Management

BOROUGH HALL, CAULDWELL ST, BEDFORD, MK42 9AP
Tel. (01234) 267422

CLIENT
Environment

SCHEME
Putnoe - Leasway & Haylands Way, Bedford

DRAWING TITLE
Extension to existing 'No waiting at any time' restriction

(Double yellow lines)

DRG STATUS
TRO

SCALE @ A3	DATE	DRAWN	CHECKED
NTS	20/09/2024	GM	AP

© Crown copyright and database rights 2025 Ordnance Survey AC0000806481. You are not permitted to copy, sub-license, distribute or sell any of this data to third parties in any form.

Bengal Engineering Council
Fossil Section
Zoology
Guest Klein
Mark Jason

TRO

PRINTS FROM THIS DRAWING ARE UNCONTROLLED UNLESS OTHERWISE STATED

A3

KEY:

Existing road markings

New 75mm wide double yellow lines to Diagram 1018.1 of the Traffic Signs Regulations and General Directions 2016.

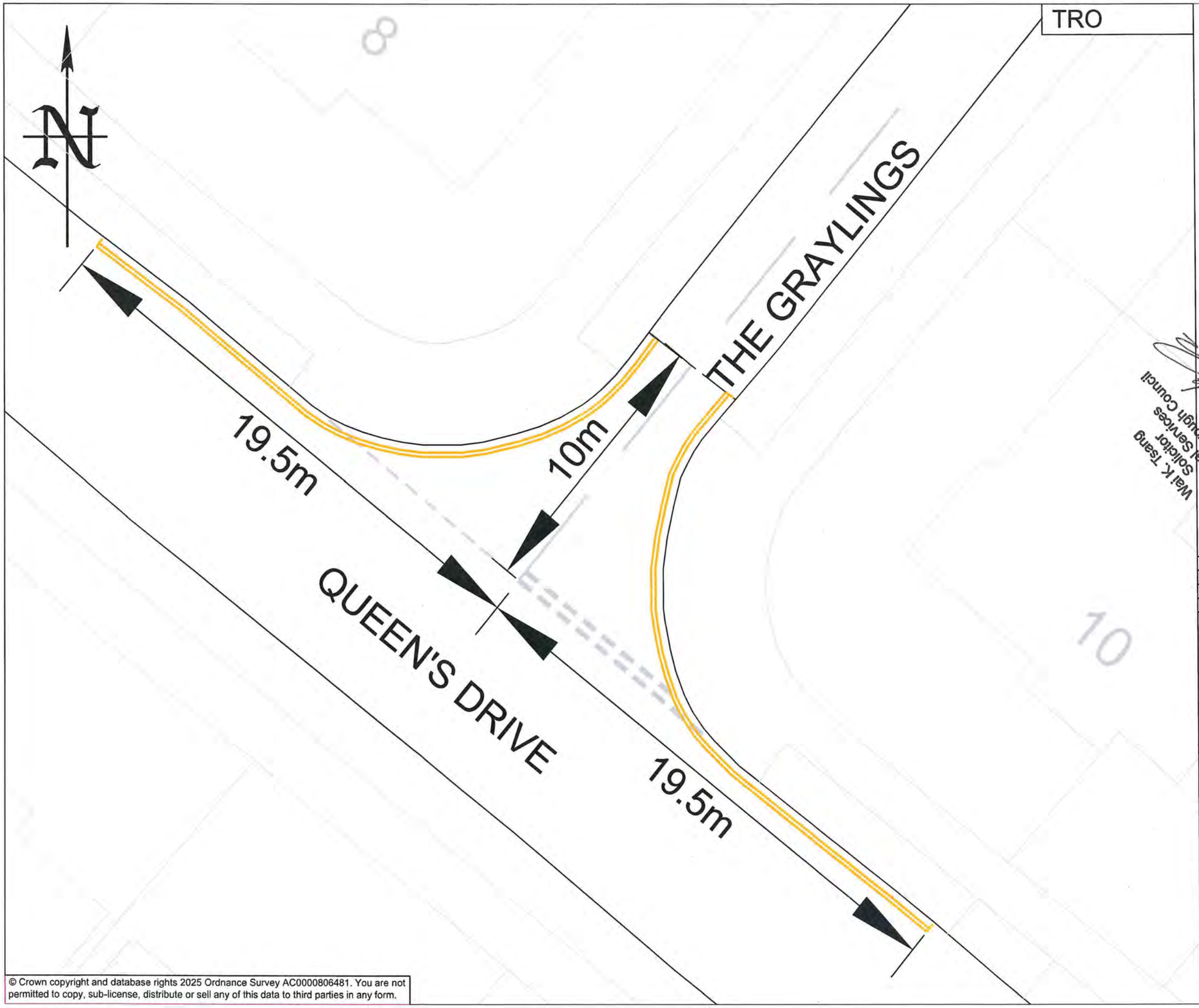

Wai K. Tsang
Legal Solicitor
Bedford Borough Council

DATE	AMENDMENTS	REV	BY
09/10/2025	TRO	3	DG
26/06/2025	Consultation	2	GM
03/06/2025	Queens Drive restriction extended.	1	GM
20/09/2024	First Issue	0	GM

BEDFORD BOROUGH COUNCIL

Traffic Management

BOROUGH HALL, CAULDWELL ST, BEDFORD, MK42 9AP
Tel. (01234) 267422

CLIENT

Environment

SCHEME

Putnoe - Queens Drive & The Graylings, Bedford

DRAWING TITLE

New 'No waiting at any time' restriction

(Double yellow lines)

DRG STATUS

TRO

SCALE @ A3	DATE	DRAWN	CHECKED
NTS	20/09/2024	GM	AP

© Crown copyright and database rights 2025 Ordnance Survey AC0000806481. You are not permitted to copy, sub-license, distribute or sell any of this data to third parties in any form.

Bibliothèque Générale
Université de Genève

TRO

PRINTS FROM THIS DRAWING ARE UNCONTROLLED UNLESS OTHERWISE STATED

A3

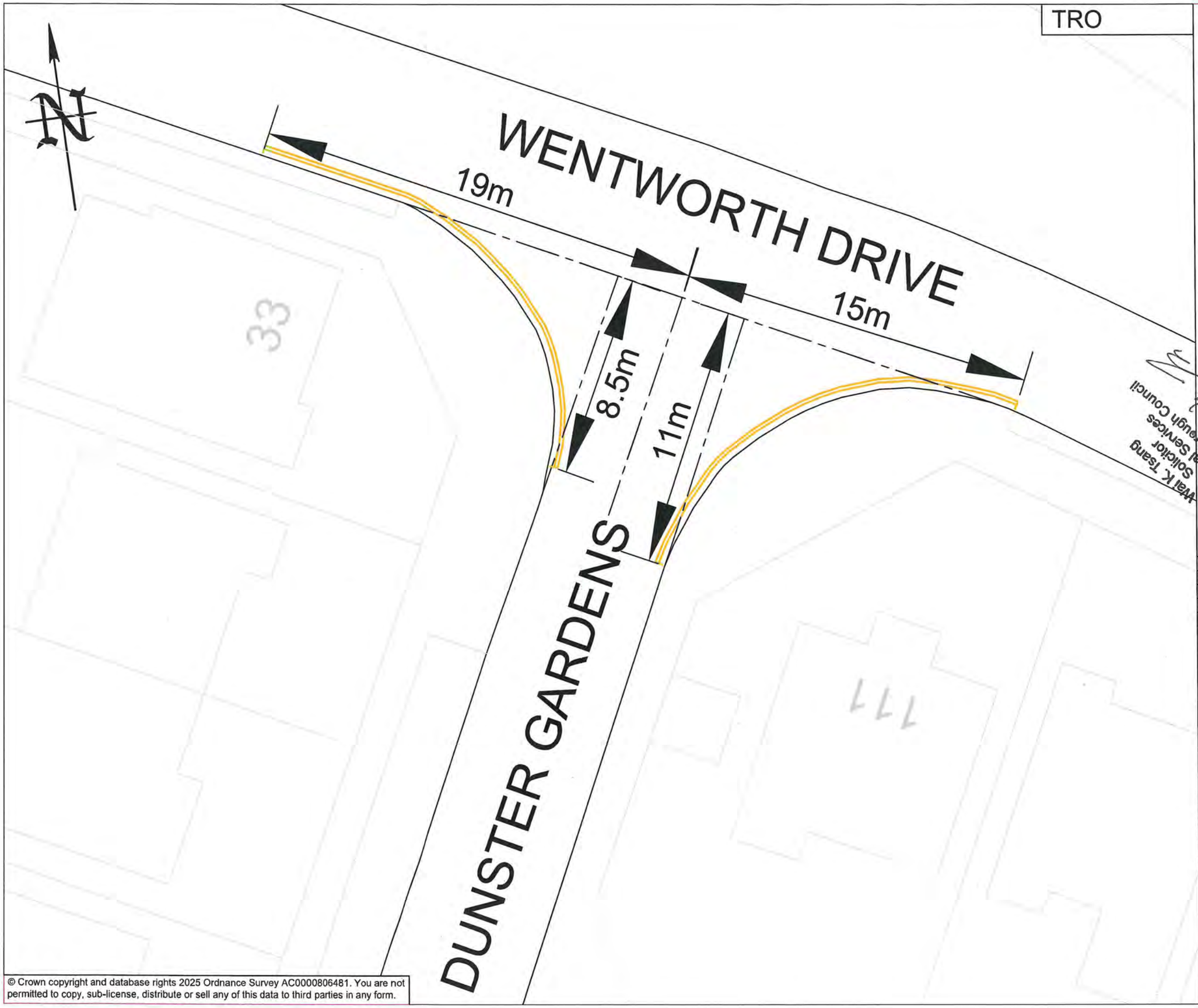

KEY:

New 75mm wide double yellow lines to Diagram 1018.1 of the Traffic Signs Regulations and General Directions 2016

DATE	AMENDMENTS	REV	BY
09/10/2025	TRO	3	DG
26/06/2025	Consultation	2	GM
10/01/2025	Wentworth Drive restriction extended	1	GM
26/09/2024	First Issue	0	GM

BEDFORD BOROUGH COUNCIL

Traffic Management

BOROUGH HALL, CAULDWELL ST, BEDFORD, MK42 9AP
Tel. (01234) 267422

CLIENT

Environment

SCHEME

Putnoe - Wentworth Drive & Dunster Gardens, Bedford

DRAWING TITLE

New 'No waiting at any time' restriction

(Double yellow lines)

DRG STATUS

TRO

SCALE @ A3	DATE	DRAWN	CHECKED
NTS	19/09/2024	GM	AP

© Crown copyright and database rights 2025 Ordnance Survey AC0000806481. You are not permitted to copy, sub-license, distribute or sell any of this data to third parties in any form.

Uganda Bureau Council
Pedal Because
Engineer
Milk Tenant