



PUBLIC NOTICE

BEDFORD BOROUGH COUNCIL PROPOSE TO INTRODUCE NEW PARKING RESTRICTIONS IN BURY WALK, BEDFORD

Reason for Proposal:

Bedford Borough Council has received a request from Ward councillors for new parking restrictions on Bury Walk, Bedford. This is in response to concerns raised over inconsiderate parking at this location which affects visibility and safety, so these restrictions are intended to remedy that.

Effect of the Order:

1. To introduce “No waiting at any time” restrictions (double yellow lines) on the following lengths of roads:

| | |
|----------|---|
| A | Bury Walk, Bedford |
| (i) | On its western kerb, extending from a point 2.4 metres in a southerly direction from the boundary of property no.4 Bury Walk, for a distance of approx. 29 metres in a southerly direction. |

Relevant proposal documents are available for viewing on the council’s website at www.bedford.gov.uk/proposedtro, and may also be examined during normal office hours at Borough Hall, Cauldwell Street, Bedford, MK42 9AP. The documents will be placed on deposit until 6 weeks after the Order is made or until it is decided not to continue with the proposal. For further information, please contact Andrew Prigmore at Bedford Borough Council on 01234 276691.

Comments supporting or objecting to the proposal should be put in an email, stating the grounds on which they are made, and sent no later than 30th May 2024 to highway.consultations@bedford.gov.uk.

Order Title if made will be:

1. Bedford Borough Council (Bedford Urban Area (North of the River Excluding Queens Park and CPZ Areas)) (Prohibition and Restriction of Waiting and Loading and Parking Places) Order 2009 (Amendment No.***) Order 20**.

Dated: 2nd May 2024

Borough Hall, Cauldwell Street
Bedford, MK42 9AP

Craig Austin
Director of Environment



BEDFORD BOROUGH COUNCIL
**(BEDFORD URBAN AREA (NORTH OF THE RIVER EXCLUDING QUEENS PARK
AND CPZ AREAS)) (PROHIBITION AND RESTRICTION OF WAITING AND
LOADING AND PARKING PLACES) ORDER 2009**
(AMENDMENT NO.105) ORDER 2024

BEDFORD BOROUGH COUNCIL (“the Council”) in exercise of the powers conferred by Sections 1(1), 2(1) to (3) and 4(2) of, and Part IV of Schedule 9 to, the Road Traffic Regulation Act 1984 (“the Act”) and of all other powers enabling them in that behalf, and after consultation with the Chief Officer of Police in accordance with Part III of Schedule 9 to the Act, hereby make the following Order:-

1. This Order may be cited as the “Bedford Borough Council (Bedford Urban Area (North of the River Excluding Queens Park and CPZ Areas)) (Prohibition and Restriction of Waiting and Loading and Parking Places) Order 2009 (Amendment No.105) Order 2024” and shall come into force on 17th June 2024.
2. As from the date upon which this Order comes into force the provisions of the Bedford Borough Council (Bedford Urban Area (North of the River Excluding Queens Park and CPZ Areas)) (Prohibition and Restriction of Waiting and Loading and Parking Places) Order 2009 as amended shall be varied as follows:
 - (i) The plan schedule reference “Grid Ref: P 23 Revision No: 1” shall be deleted and the plan schedule reference “Grid Ref: P23 Revision No: 2” shall be inserted.
 - (ii) The plan schedule reference “Grid Ref: P 24 Revision No: 3” shall be deleted and the plan schedule reference “Grid Ref: P24 Revision No: 4” shall be inserted.
3. This Amendment shall be read and construed as one with the Bedford Borough Council (Bedford Urban Area (North of the River Excluding Queens

Park and CPZ Areas)) (Prohibition and Restriction of Waiting and Loading and Parking Places) Order 2009 as amended.

**THE COMMON SEAL of the
BEDFORD BOROUGH COUNCIL**

was hereunto affixed this
13th day of June 2024
in the presence of:



**Wai K. Tsang
Solicitor
Legal Services
Bedford Borough Council**

A handwritten signature in black ink, appearing to read 'Wai K. Tsang'.

Authorised Signatory

| AUTHORITY FOR EXECUTION | | |
|---------------------------|--|------------|
| COUNCIL/COMMITTEE | MINUTE No. | DATE |
| DELEGATED POWER | By whom executed ENVIRONMENT | 12/06/2024 |
| | OFFICERS INITIALS | DATE |
| ORIGINATED AND CHECKED BY | JB | 12/06/2024 |
| APPROVED BY | AP | 12/06/2024 |



BEDFORD BOROUGH COUNCIL
(BEDFORD URBAN AREA (NORTH OF THE RIVER EXCLUDING QUEENS PARK
AND CPZ AREAS)) (PROHIBITION AND RESTRICTION OF WAITING AND
LOADING AND PARKING PLACES) ORDER 2009
(AMENDMENT NO.105) ORDER 2024

STATEMENT OF REASONS


Bedford Borough Council has received a request for parking restrictions in Bury Walk, Bedford because of concerns raised over inconsiderate parking, which is affecting visibility and safety, so this proposal is intended to help resolve these issues.

NEW

PRINTS FROM THIS DRAWING ARE UNCONTROLLED UNLESS OTHERWISE STATED A3



KEY:
New 75mm wide double yellow lines to Diagram 1018.1 of the Traffic Signs Regulations and General Directions 2016.



| | | | |
|------------|------------|-----|----|
| 12/06/2024 | TRO | 1 | GM |
| DATE | AMENDMENTS | REV | BY |



Traffic Management
BOROUGH HALL, CAULDWELL ST, BEDFORD, MK42 9AP
Tel. (01234) 267422

CLIENT
Environment

SCHEME
Bury Walk, Bedford

DRAWING TITLE
**New Parking Restrictions.
Double Yellow Lines**

| | | | |
|--------------------------|--------------------|-------------|---------------------|
| DRG STATUS TRO | | | |
| SCALE @ A3 NTS | DATE 26/02/2024 | DRAWN JB | CHECKED AP/RW/GM |


Grid Ref: P 24

Revision No: 4
Date: 10/06/2024



Bedford Borough Council (Bedford Urban Area (North of the River excluding Queens Park and CPZ areas)) (Prohibition and Restriction of Waiting and Loading and Parking Places) Order 2009

Bedford Borough Council
Borough Hall
Cauldwell Street
Bedford MK42 9AP



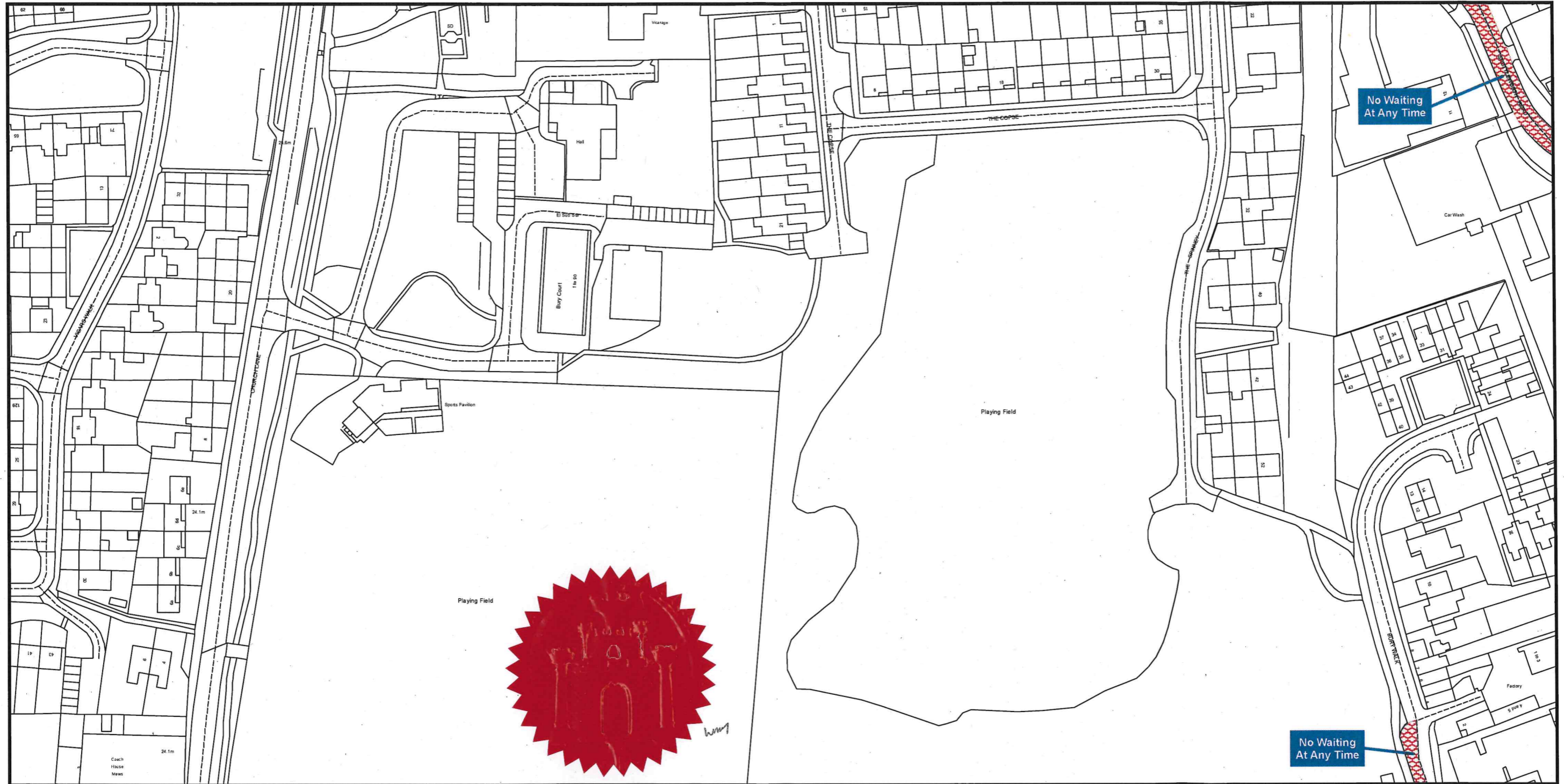
Reproduced from the Ordnance Survey map with the permission of Her Majesty's Stationary Office © Crown Copyright Licence No. AC0000806481 2024. Unauthorised reproduction infringes Crown Copyright and may lead to prosecution or civil proceedings.

Scale - 1:1,250




Grid Ref: P 23

Revision No: 2
Date: 10/06/2024



Bedford Borough Council (Bedford Urban Area (North of the River excluding Queens Park and CPZ areas)) (Prohibition and Restriction of Waiting and Loading and Parking Places) Order 2009

Bedford Borough Council
Borough Hall
Cauldwell Street
Bedford MK42 9AP



Reproduced from the Ordnance Survey map with the permission of Her Majesty's Stationary Office © Crown Copyright Licence No. AC0000806481 2024. Unauthorised reproduction infringes Crown Copyright and may lead to prosecution or civil proceedings.

Scale - 1:1,250

