



# BEDFORD BOROUGH COUNCIL

**BEDFORD BOROUGH COUNCIL**  
**(BUS LANES AND BUS ONLY STREETS, THE BOROUGH OF BEDFORD)**  
**CONSOLIDATION ORDER 2014**  
**(AMENDMENT NO.11) ORDER 2026**

BEDFORD BOROUGH COUNCIL (“the Council”) in exercise of the powers conferred by Sections 1(1), 2(1), 2(2) and 4 and 124 of, and Part IV of Schedule 9 to, the Road Traffic Regulation Act 1984 (“the Act”) and of all other powers enabling them in that behalf, and after consultation with the Chief Officer of Police in accordance with Part III of Schedule 9 to the Act, hereby make the following Order:-

1. This Order may be cited as the “Bedford Borough Council (Bus Lanes and Bus Only Streets, The Borough of Bedford) Consolidation Order 2014 (Amendment No.11) Order 2026” and shall come into force on 29<sup>th</sup> June 2026.
2. As from the date upon which this Order comes into force the provisions of the Bedford Borough Council (Bus Lanes and Bus Only Streets, The Borough of Bedford) Consolidation Order 2014 as amended shall be varied as set out in the schedules to this order.
3. This Amendment shall be read and construed as one with the Bedford Borough Council (Bus Lanes and Bus Only Streets, The Borough of Bedford) Consolidation Order 2014 as amended.

## **SCHEDULE**

**1. To revoke short sections of the bus lane in the following locations:**

	<b>Bedford Road, Kempston (Northbound)</b>
(i)	From a point approx. 106 metres north of the projected centre of the junction with Marlborough Park and extending northwards for approx. 22.2 metres.
(ii)	From a point approx. 6.7 metres north of the projected centre of the junction with Austin Canons and extending southwards for approx. 27.9 metres.
(iii)	From a point approx. 5.4 metres north of the projected centre of the junction with Stafford Road and extending southwards for approx. 9.6 metres.

**2. To introduce “No Loading at Any Time” restrictions in the following locations**

	<b>Bedford Road, Kempston</b>
(i)	From the projected centre of the junction with Marlborough Park and extending northwards for approx. 220.4 metres.
(ii)	From the projected centre of the junction with Austin Canons and extending northwards for approx. 125.6 metres.
(iii)	From the projected centre of the junction with Stafford Road and extending northwards for approx. 21.8 metres.

**THE COMMON SEAL of the  
BEDFORD BOROUGH COUNCIL**

was hereunto affixed this  
11th day of June 2026  
in the presence of:



David Doome  
Solicitor  
Service Manager (GPPL)  
Legal Services  
Bedford Borough Council  
Authorised Signatory

AUTHORITY FOR EXECUTION		
COUNCIL/COMMITTEE	MINUTE No.	DATE
DELEGATED POWER	By whom executed <b>ENVIRONMENT</b>	08/06/2026
	OFFICERS INITIALS	DATE
ORIGINATED AND CHECKED BY	<b>DG</b>	08/06/2026
APPROVED BY	<b>AP</b>	08/06/2026



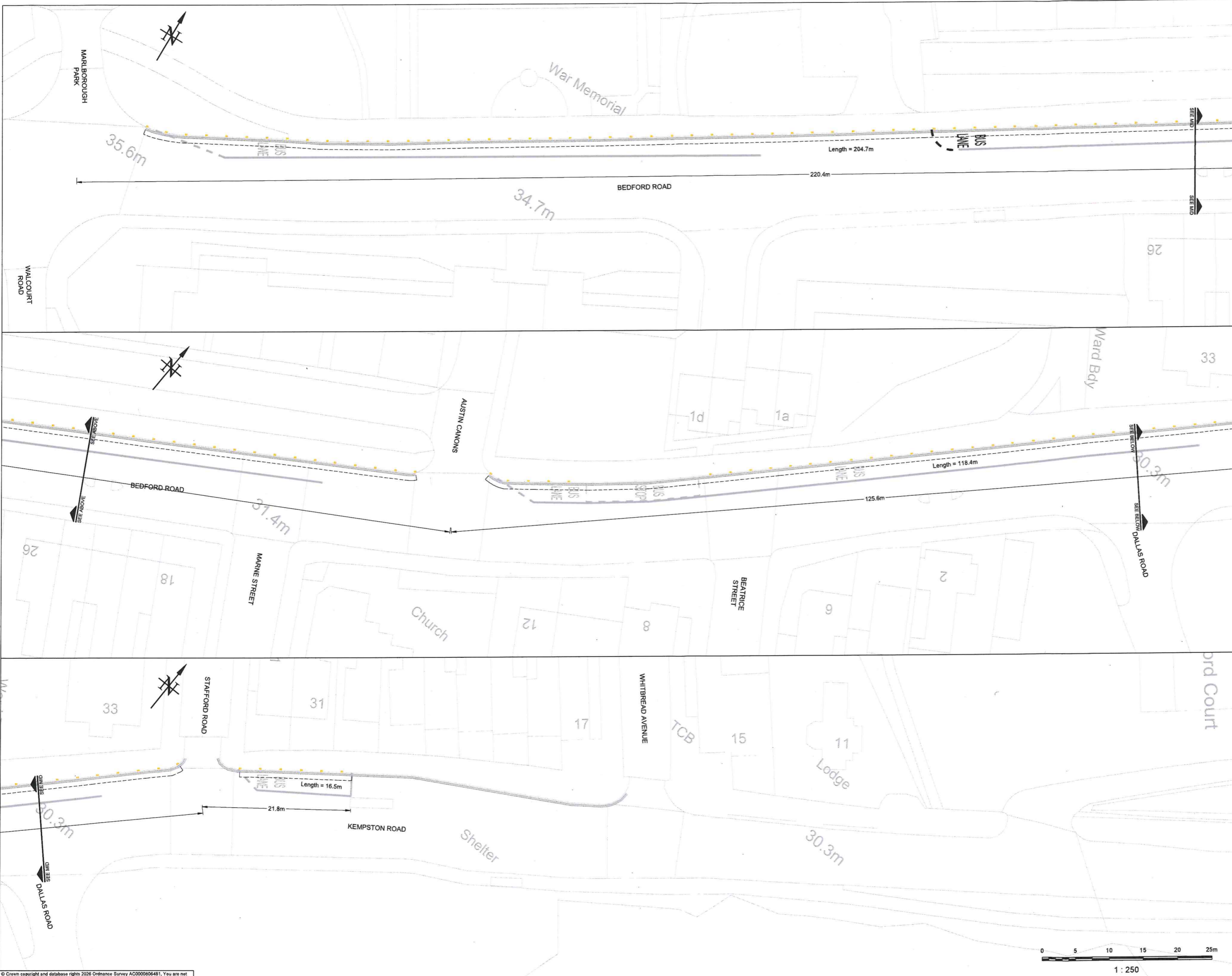
**BEDFORD BOROUGH COUNCIL**  
**(BUS LANES AND BUS ONLY STREETS, THE BOROUGH OF BEDFORD)**  
**CONSOLIDATION ORDER 2014**  
**(AMENDMENT NO.11) ORDER 2026**

**STATEMENT OF REASONS**

Bedford Borough Council is proposing changes to parts of the Bedford Road bus lane. The measures are proposed to improve road safety, particularly at junctions and access points, by enhancing visibility and reducing conflict between vehicles. Additional waiting and loading restrictions will help maintain traffic flow and ensure the effective operation of the remaining bus lane.

- NOTES:**
1. Do not scale from this drawing.
  2. All dimensions in this drawing are in metres unless stated otherwise.

- KEY:**
- New Kerb blips to TSRGD Diag. 1020.1



DATE	AMENDMENTS	REV	BY



**Engineering Services**  
 BOROUGH HALL, CAULDWELL ST, BEDFORD, MK42 9AP  
 Tel: (01234) 267422

CLIENT  
**ENVIRONMENT**

SCHEME  
**AMPHILL ROAD  
 BUS LANE**

DRAWING TITLE  
**TRO Yellow Road  
 Marking Bedford Rd, Kempston**




DRG No.  
**IT2008.03.1200.054**

SCALE @ AT	DATE	DRAWN	CHECKED
1:250	16/02/2026	WS	DB

© Crown copyright and database rights 2026 Ordnance Survey AC000006481. You are not permitted to copy, sub-license, distribute or sell any of this data to third parties in any form.

- NOTES:**
1. Do not scale from this drawing.
  2. All dimensions in this drawing are in metres unless stated otherwise.

**KEY:**

-  Bus lane removed
-  Bus lane with permit the use of authorised vehicles to remain
-  No loading at any time



*DED*

DATE	AMENDMENTS	REV	BY



**Engineering Services**  
 BOROUGH HALL, CAULDWELL ST, BEDFORD, MK42 8AP  
 Tel. (01234) 267422

CLIENT  
**ENVIRONMENT**

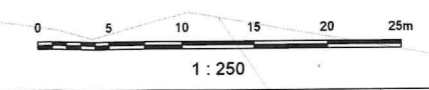
SCHEME  
**AMPTHILL ROAD  
 BUS LANE**

DRAWING TITLE  
**TRO Plan  
 Bedford Road, Kempston**

DRG No.  
**IT2008.03.1200.053**

FOR INFORMATION

SCALE @ A1	DATE	DATE	DRAWN	CHECKED
1:250	16/02/2026		WVS	DB



© Crown copyright and database rights 2020 Ordnance Survey AC000006461. You are not permitted to copy, sub-license, distribute or sell any of this data to third parties in any form.