LocalView - Rights of Way Instructions

- **Select – Address Search**

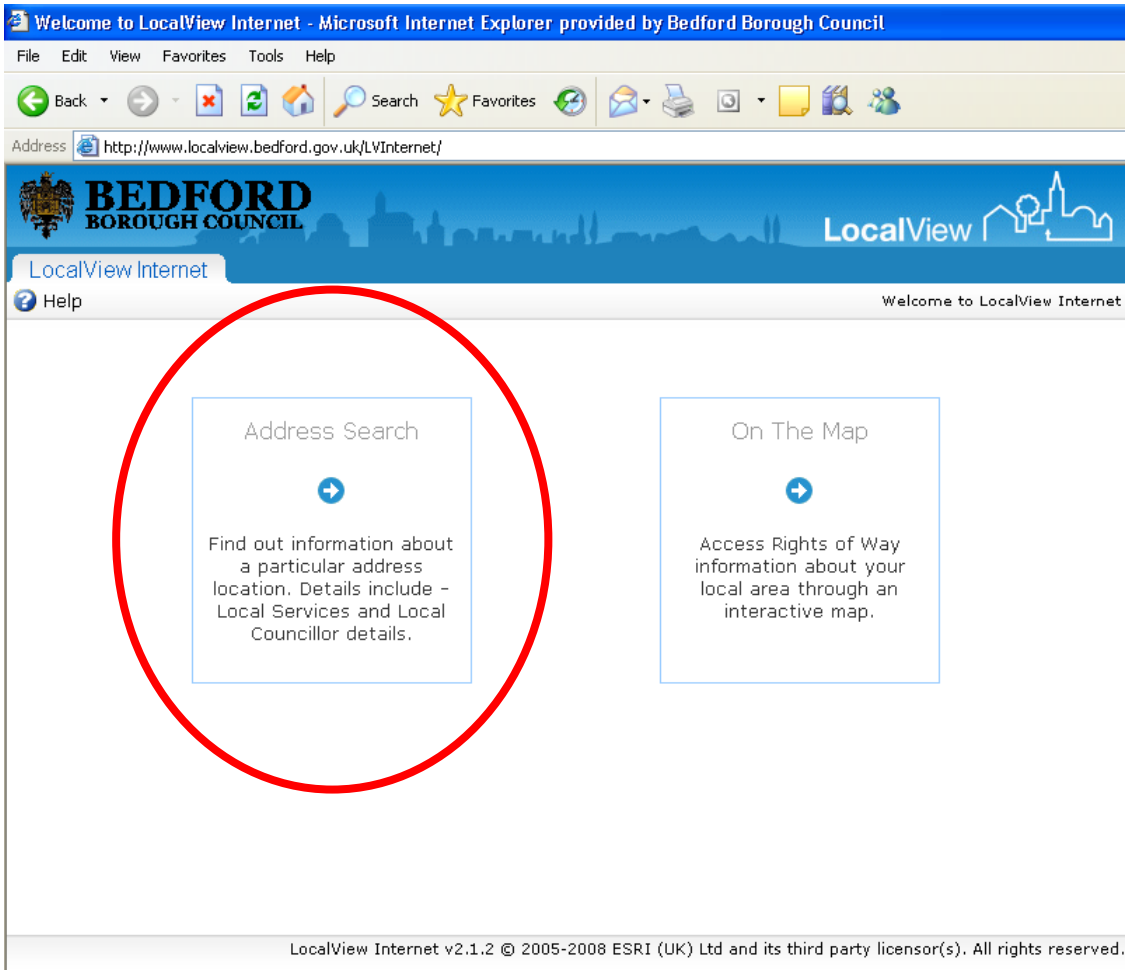

LocalView - Rights of Way Instructions

- **Type in the address you want to search on. Use either a postcode or a street name.**

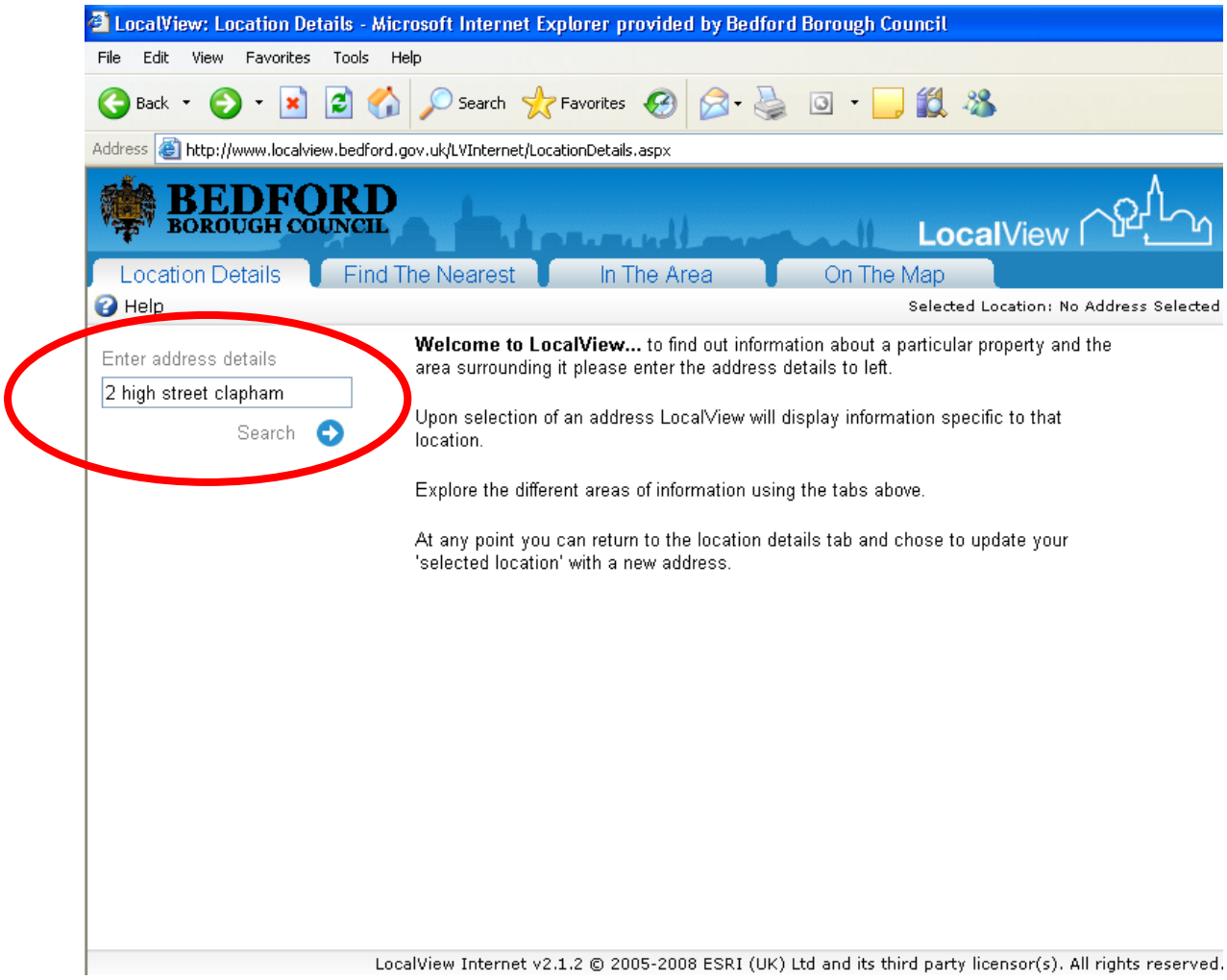

LocalView - Rights of Way Instructions

- **If there is a list to choose from, select the one you want and if necessary select again. The screen will automatically take you to the 'Location Details' screen for that address.**

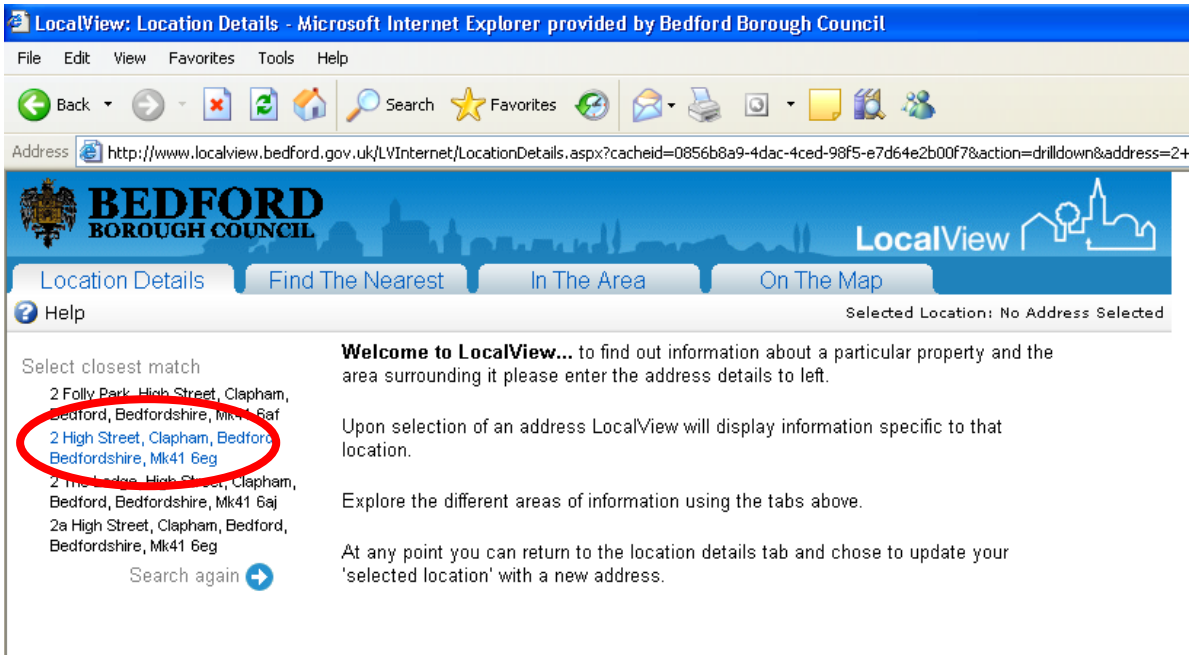

- **You will then be given the Local Ward and Councillor details for that address.**

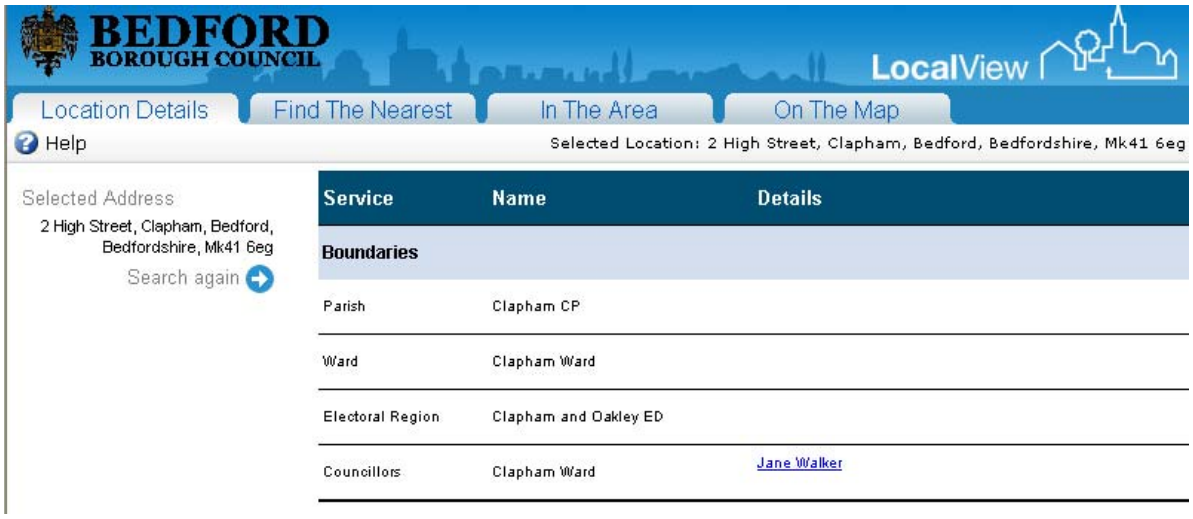

LocalView - Rights of Way Instructions

- **If you click on the 'Find the Nearest' information it will find the nearest Right of Way as well as all the local facilities.**

- **You can change the unit from Miles to Kilometres.**

- **You can then click Locate next to the feature you want to see and you will go to that location on the map.**

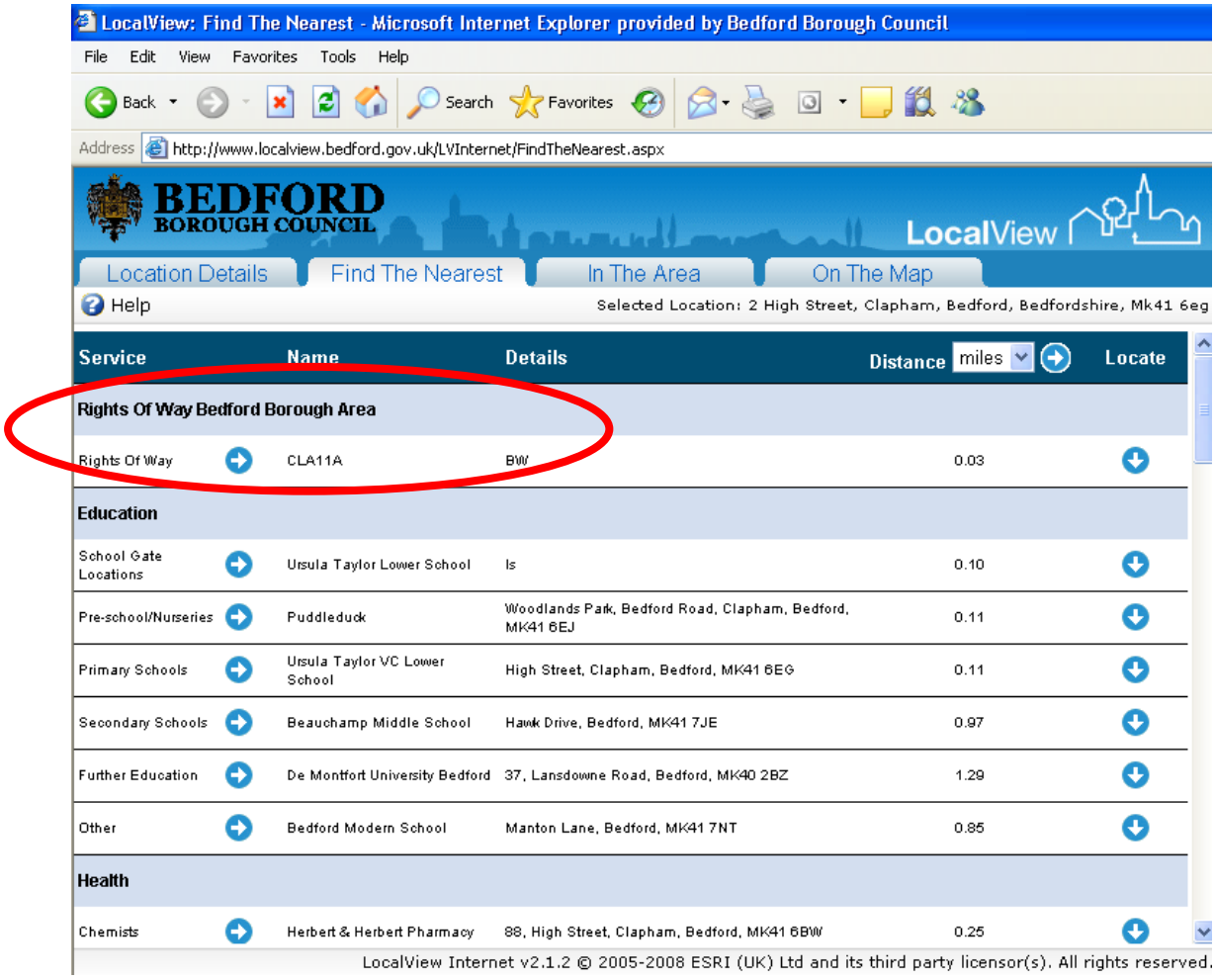

LocalView - Rights of Way Instructions

- **If you click on the 'In the Area' tab, you will get all the Rights of Way in that area, within a mile.**
- **You can change the number of miles from 1, 5, 10 or 20.**
- **You can then click Locate next to the feature you want to see and you will go to that location on the map.**

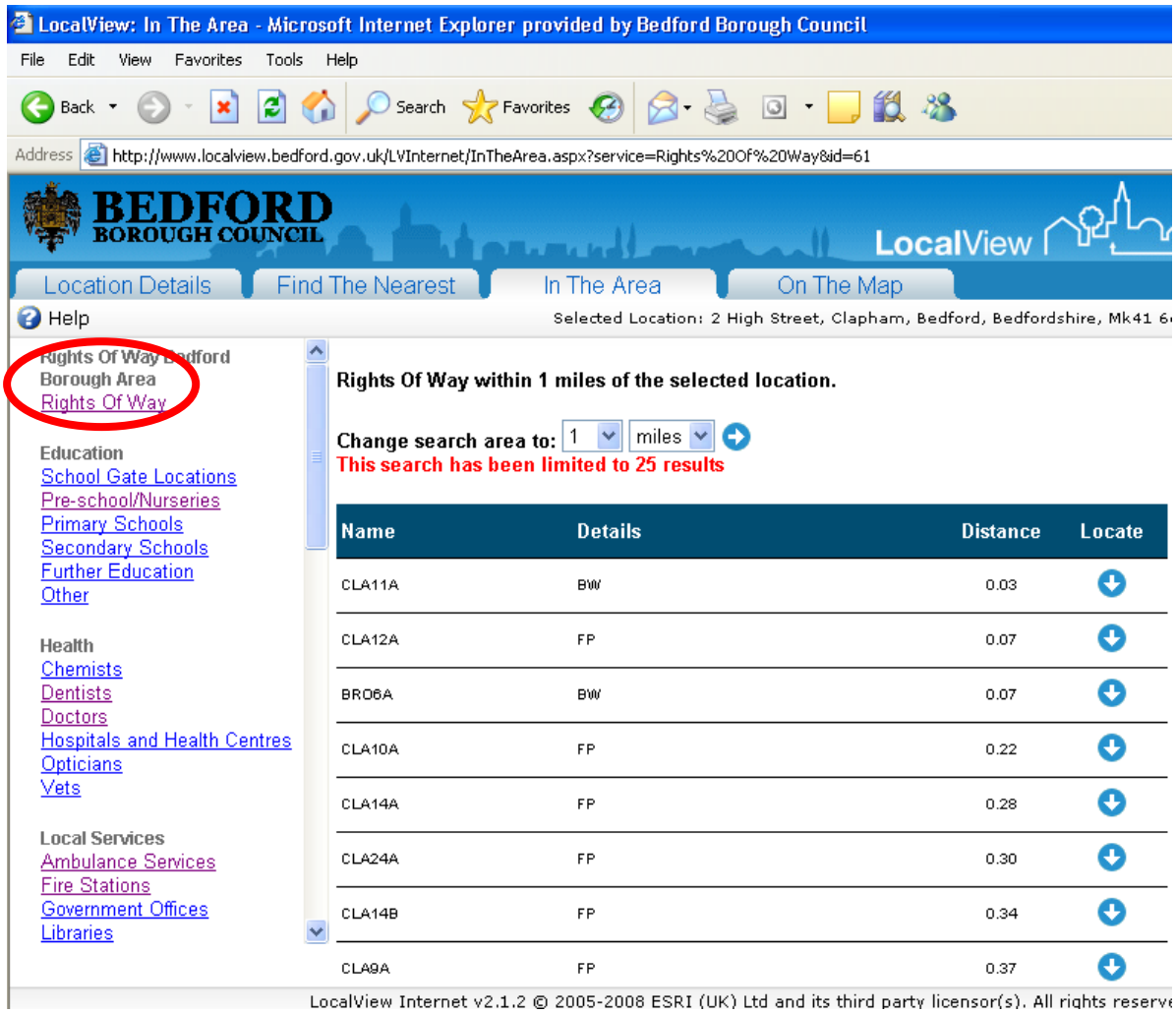

LocalView - Rights of Way Instructions

- **If you click 'On the Map' you will be zoomed to the location of the chosen address.**

- **To select the Rights of Way layer go to 'View Map Layers' on the left.**

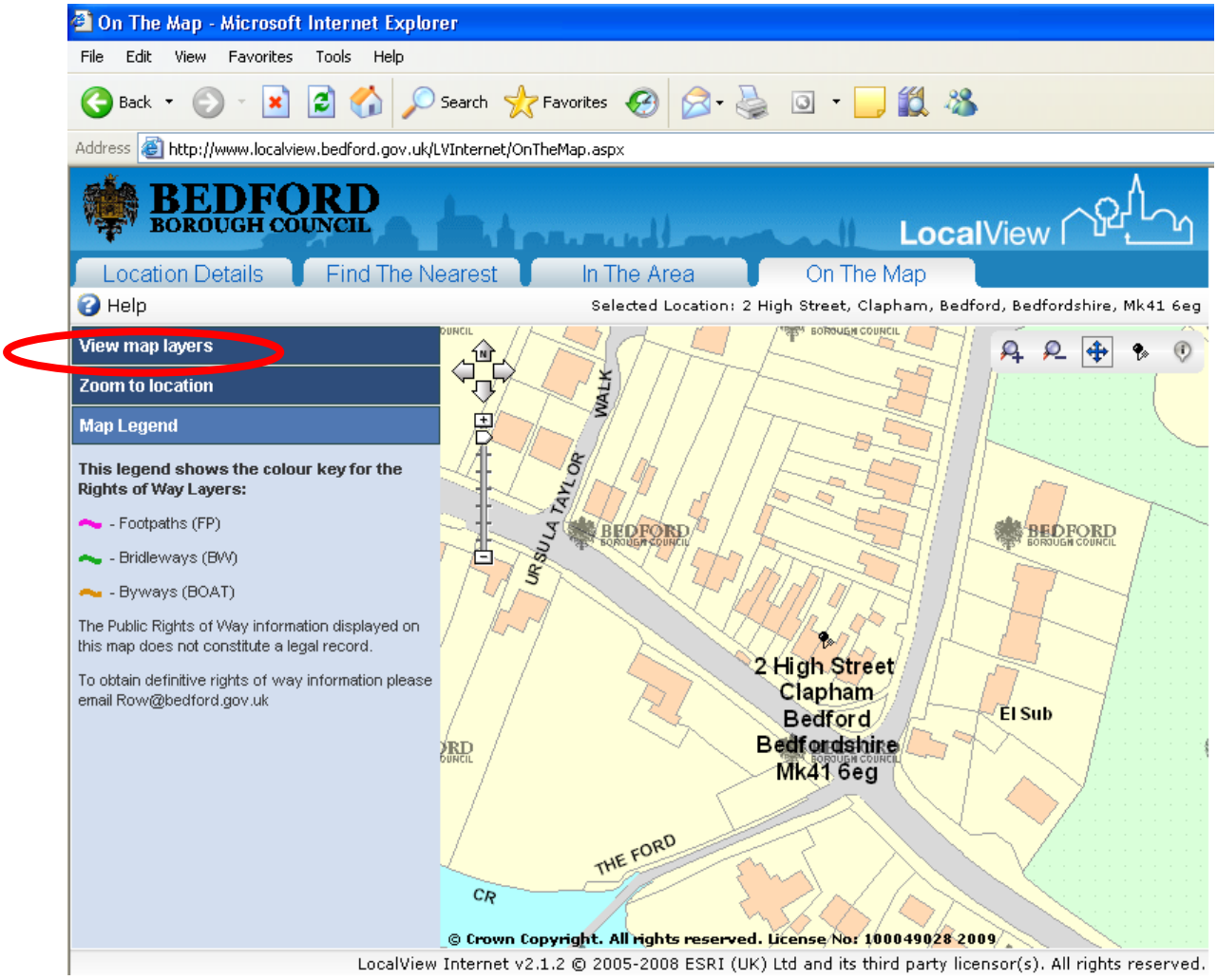

LocalView - Rights of Way Instructions
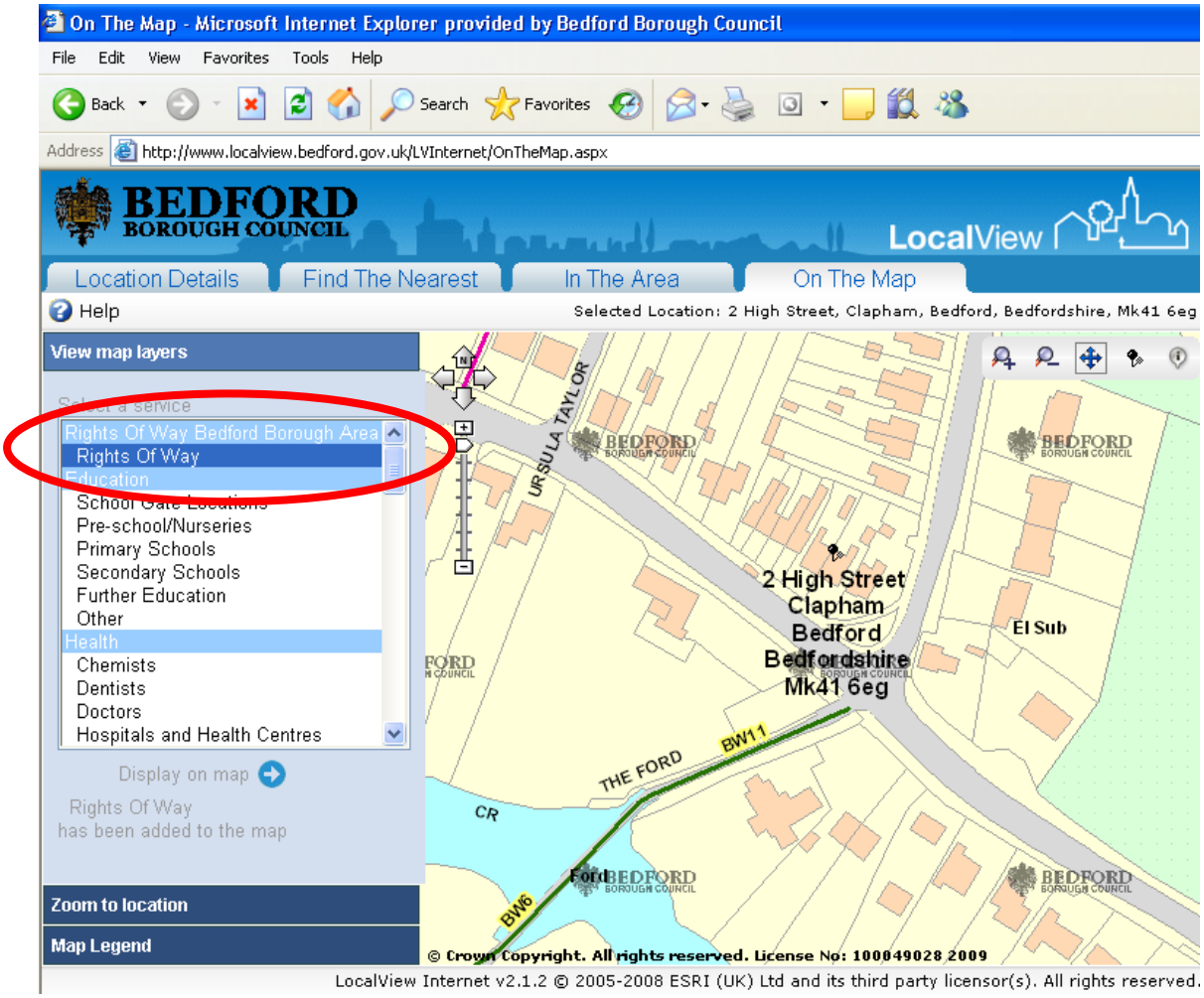
- **Then turn on the Rights of Way layer by highlighting it and then clicking on the 'Display on map' button.**